



# **BOWLING GREEN LEAD SERVICE LINE INFORMATION PACKET**

**JULY 23, 2024 BUDGETARY MEETING**

# CITY OF BOWLING GREEN LEAD SERVICE LINE INVENTORY AND PLANNING BOWGR23007 COMPLETED WORK SUMMARY SHEET

- Wrote kickoff meeting agenda and minutes and attended kickoff with City staff
- Drafted City Request for Inclusion for the State Revolving Fund (SRF)
- Drafted Loan Application package for SRF grant program
- Assisted City Attorney with drafting SRF Resolution for the Loan Application package
- Reviewed the City's existing list of water meter with GPS coordinates and used them to create GIS map for use in the inventory
- Corrected some of the incorrectly located water meter GPS coordinates with correct location
- Gathered property appraiser information from Hardee County property appraiser to make GIS map based on parcel information linked to meter coordinates
- Created customized for Bowling Green Data Collection form for use on iPad for field data collection
- Created LSL Dashboard to track progress of inventory
- Created LSL Public Inventory Viewer map for eventual provision to residents (as per FDEP rules)
- Made LSL Public Workshop Presentation and presented to City
- Sorted RV park connections that are serviced by master meter but will require individual service line verification
- Identified meter connections with multiple buildings (Elementary school, mobile homes, etc.) that will require multiple individual service line verification
- Populated Florida Rural Water Association (FRWA) records search spreadsheet
- Populated FRWA Spreadsheet for Field Verification



May 13, 2024

Proposal No. BOWGR23007P

Ms. Pamela Durrance, City Manager  
City of Bowling Green  
P.O. Box 608  
Bowling Green, Florida 33834

**RE: SUPPLEMENTAL AGREEMENT 23-007  
LEAD SERVICE LINE INVENTORY AND PLANNING**

Dear Ms. Durrance:

In accordance with your request, we are pleased to provide this proposal to assist the City of Bowling Green (City) with conducting a potable water service and fire line inventory for its water customers. Upon approval, please return one executed original of this Proposal to serve as our notice to proceed.

#### **1.0 BACKGROUND:**

The City owns and operates a potable water system that provides service to a population of approximately 2,460 (2020). The City's water supply includes one water plants, which feed more than 900 customer connections. As many of the customer connections are believed to be constructed prior to 1990, these water service lines and fittings may be constructed with components containing lead. The US Environmental Protection Agency (EPA) 1991 Lead and Copper Rule (LCR), inclusive of revisions, requires all public water systems to conduct and submit an inventory of all water services lines by October 16, 2004. In addition, a replacement plan must also be prepared to ensure all known Lead Service Lines (LSL's) will be replaced within 10 years. Funding assistance was approved by the FDEP Drinking Water State Revolving Fund (DWSRF) in August 2023 in the amount of \$225,000 (49% grant and 51% loan), which will initially fund inventory, design, and planning efforts. Similar supplemental funding is likely available for replacement as required. The City desires to engage Pennoni to conduct the required inventory and related efforts as required by October 16, 2024.

#### **2.0 PROJECT APPROACH AND ASSUMPTIONS:**

The City desires to conduct an inventory of its potable water line services for all customer potable water connections, which will identify LSL's requiring replacement. Based on recent conversations with City staff, the following assumptions will apply to this work effort:

- Copies of reports, records, drawings etc. will be provided to Pennoni and will be the basis of Pennoni's inventory (maps, building construction records, and other necessary data).
- Digital mapping data (preferably in up-to-date GIS format) and/or previous meter location data collected by others (excel format with coordinate data) for all existing water service line infrastructure will be provided to Pennoni and will be used as the basis for all mapping and identifying service line and water meter locations.

- Owner will provide geospatially-linked water meter billing ID data, which will be used to compile and correlate inventory findings.
- Owner will field locate all water services and meters (flag or spray paint) and provide man-power to conduct shallow excavation upstream and downstream of water meter, including any site restoration, to facilitate visual confirmation of service line pipe and fitting materials by Pennoni.
- Inventory will comply with applicable EPA and FDEP guidelines in place at the time of inventory.
- Easement agreement preparation and/or negotiations to facilitate inventory or construction, and coordination of any interim or full-scale water service line replacement is not included herein.
- Bidding, construction funding application preparation, and construction phase services are not included herein.

### 3.0 SCOPE OF WORK:

Pennoni will provide professional consulting engineering services for this Project. Pennoni makes no warranties, express or implied, under this Agreement or otherwise, in connection with Pennoni's services. The following sections describe Pennoni's scope of services for this Project.

#### 3.1 PRELIMINARY INVENTORY PHASE - Pennoni will:

- 3.1.1 Conduct a kick-off meeting with City staff to confirm Project goals, schedule, objectives, data needs, planned preliminary (historical record) service line inventory and field inventory protocols, etc.
- 3.1.2 Perform a cursory review of existing GIS and asset management software(s) used by City to help ensure inventory software to be used by Pennoni (ESRI) will be compatible (as feasible) for potential integration by City.
- 3.1.3 Provide written data request(s) to the City for historical as-builts, and GIS data for water lines, service lines (between roadway and buildings) and water meters; water meter billing and/or GIS ID data; historical service line/lateral construction standards/ordinances or details (as available); historical ordinances banning lead piping; building/meter and water service construction records to identify water service line construction dates (customer and utility side of meters), piping materials, previous repair or inspection records by address, and other applicable data.
- 3.1.4 Review City service line GIS and/or mapping, identify apparent missing or potentially inaccurate service line segments, work with City staff to resolve discrepancies, and provide land surveying services of inaccurate segments to enhance GIS map accuracy. Note: City staff to flag or spray paint field locations of service lines, branches, meters, etc.
- 3.1.5 Meet with City staff to conduct a field review of typical water service line and meter arrangements and materials and compare to GIS, As-Built, historical development standard records, and building CO records (as available).
- 3.1.6 Develop GIS numbering and labeling protocols to facilitate water service line and meter historical record and field data collection compilation.
- 3.1.7 Develop a GIS LSL Inventory project portal for Pennoni and City to access GIS dashboards to document progress and findings.
- 3.1.8 Compile historical records and develop list of service lines that can be excluded from further evaluation due to construction date or other applicable information, and a list of services requiring field verification of materials.
- 3.1.9 Prepare and submit a technical memorandum to summarize preliminary inventory findings and list of meter locations requiring field verification of materials/fittings.

- 3.1.10 Prepare for and assist the City in conducting a Public Workshop to review on Project Scope, applicable Regulatory requirements, initial findings, and future actions related to field locate efforts and potential replacement activities.

### 3.2 FIELD INVENTORY PHASE - Pennoni will:

- 3.2.1 Coordinate with City staff to develop a work plan to field verify potential LSL's.
- 3.2.2 Perform field testing in accordance with EPA methodology guidance of pipe materials both upstream and downstream of water meter (City staff to expose piping). Note: If only pipe connectors are accessible and pipe material(s) cannot be tested, entire pipe must be exposed (by City) to determine material type.
- 3.2.3 Record field observations of service line and/or fitting materials both upstream and downstream of meters for remaining services with unknown materials using ESRI field map software.
- 3.2.4 Prepare draft written water service line inventory database in accordance with FDEP/EPA requirements.
- 3.2.5 Prepare Draft Inventory Report and GIS dashboard to display findings for all known City water service and fire lines in accordance with FDEP guidelines and submit to City for review and comment.
- 3.2.6 Review draft inventory Report with City staff.
- 3.2.7 Revise and submit final inventory Report and GIS dashboard to City and FDEP.
- 3.2.8 Coordinate with City to evaluate potential follow-up water sampling/testing requirements and action levels.
- 3.2.9 Respond to FDEP Requests for Additional Information (RAIs) and resubmit Inventory as required.

### 3.3 DESIGN PHASE - Pennoni will:

- 3.3.1 Coordinate with City staff to identify a phase 1 remedial plan for identified LSL's.
- 3.3.2 Prepare a written water line replacement plan and schedule within the deadlines required by EPA and FDEP (10 years maximum assumed).
- 3.3.3 Prepare 90% Design Plans, Specifications, and technical components of a Project Manual for Phase 1 service line replacement efforts for review and comment by the City.
- 3.3.4 Revise the 90% Design Plans and Specifications to incorporate City comments.
- 3.3.5 Compile and submit final Design Plans and Specifications Manual to the FDEP DWSRF for review and approval (if DWSRF funding is to be utilized for service line replacement efforts).
- 3.3.6 Respond to FDEP RAI comments and submit final construction documents as required.
- 3.3.7 Prepare and submit a Request For Inclusion (RFI) to FDEP for construction funding consideration.

### 4.0 CITY'S RESPONSIBILITIES:

City shall assume the following responsibilities in order to assist Pennoni in the timely and proper completion of its professional services.

- 4.1 Designate a City representative who will serve as the Project Manager with respect to the services to be rendered under this Agreement, and will have complete authority to transmit instructions, receive information, and interpret and define the policies and decisions with respect to Pennoni's services for this Project.
- 4.2 Provide City staff to flag water service lines, fire service lines, and meter locations and also excavate service lines upstream and downstream of water meter as required to facilitate identification of service line material(s) to satisfy FDEP inventory requirements.
- 4.3 Provide best available GIS and planning data to Pennoni.
- 4.4 Negotiate and secure any site access or construction easement that may be required to conduct inventory (as applicable) and replace any water service line components on property not owned by the City.

- 4.5 Perform any supplemental water quality sampling/testing, provide temporary water service, and/or replace any service line as may be required due to the presence of lead fittings.
- 4.6 Promptly review, comment on, and return Pennoni’s submittals.
- 4.7 Promptly advise Pennoni when the City becomes aware of any concern in Pennoni’s services.
- 4.8 Provide access to all City sites and facilities related to the Project.

**5.0 ENGINEER’S COMPENSATION:**

Our lump sum fee, excluding reimbursable costs, to provide the above-described services is summarized below.

Preliminary Inventory Phase .....	\$53,000
Field Inventory Phase .....	\$85,000
Design Phase .....	<u>\$87,000</u>
Total.....	<b>\$225,000</b>

Should the Client elect to expand the Scope of Work to include work tasks not covered in this Agreement (for example: expand the Project area, additional planning partners, additional stakeholder participation, field verification services, etc.), Pennoni will perform the requested additional work tasks based on: (A) A mutually agreed upon fixed fee; or (B) The time we spend and the costs we incur in accordance with Pennoni’s 2024 Schedule of hourly rates and reimbursable costs.

It is understood and agreed that cost tradeoffs among the various cost categories and work tasks are allowable, so long as the total estimated cost of all work tasks is not exceeded without the Owner’s written approval.

**6.0 OTHER MATTERS:**

This is Supplemental Agreement BOWGR23007P between the City of Bowling Green (City, Client, or Owner) and Pennoni Associates Inc. (Engineer or Pennoni) for engineering services. Except as provided for herein, the provisions of the Master Agreement between the City and Engineer dated October 11, 2018 shall apply to this Supplemental Agreement. Pennoni’s 2024 Schedule of Hourly Rates and Reimbursable Costs shall apply to this Task Order as applicable. References to the Pennoni/ Consultant/ Engineer regarding Limitation of Liability also pertain to the Project’s Engineer of Record.

Because Pennoni has no control over the cost of labor, materials, equipment or services furnished by others, or over methods of determining prices, or over competitive bidding or market conditions, any and all opinions as to costs rendered hereunder, including but not limited to opinions as to the costs of construction and materials, shall be made on the basis of its experience and qualifications and represent its best judgment as an experienced and qualified professional, familiar with the construction industry. Pennoni cannot and does not guarantee that proposals, bids, or actual costs will not vary from opinions of probable cost prepared by it. If at any time the Owner wishes greater assurance as to the amount of any cost, the City shall employ an independent cost estimator to make such determination.

This proposal may be void if not executed within 45 days.

In the performance of its work, Pennoni will rely on readily available and historic information (planning and growth data, plans, as-built drawings, infrastructure and other facility mapping data, manuals, specifications, reports, cost data, etc.)

provided by the Owner and by others without research to verify the accuracy of said information.

References to the Pennoni/Consultant/Engineer regarding Limitation of Liability also pertain to the Project's Engineer of Record.

**PURSUANT TO 558.0035 F.S., AN AGENT OR INDIVIDUAL EMPLOYEE OR AGENT OF PENNONI ASSOCIATES, INC CANNOT BE HELD INDIVIDUALLY LIABLE FOR DAMAGES RESULTING FROM NEGLIGENCE OCURRING WITHIN THE COURSE AND SCOPE OF THIS PROFESSIONAL SERVICES CONTRACT OR THE PERFORMANCE OF PROFESSIONAL SERVICES HEREUNDER. BY SIGNING THIS AGREEMENT, YOU HAVE ACCEPTED THIS LIMITATION OF LIABILITY.**

Please call us if you have any comments or questions. We sincerely appreciate the opportunity to serve the City of Bowling Green on this important Project.

Sincerely,  
**PENNONI ASSOCIATES INC.**



Steven L. Elias, PE  
Associate VP and Municipal Division Manager





Roger Homann, PE  
Water/Wastewater Division Manager

IN WITNESS WHEREOF, the parties hereto have executed this Agreement in duplicate on the

15 of May 2024.  
(Day) (Month)

**CITY OF BOWLING GREEN**

  
Attest, City Clerk  
Mayor, City of Bowling Green

**PENNONI ASSOCIATES INC.**

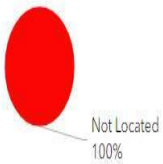
BY:   
Steven Elias, PE, Associate Vice President

DATE: 5/13/2024

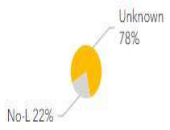
Total Water Meters:  
**932**

Total Water Meters Located:  
**0**

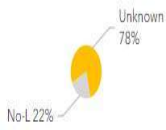
Meters Located



(Cust) Material Type Verified



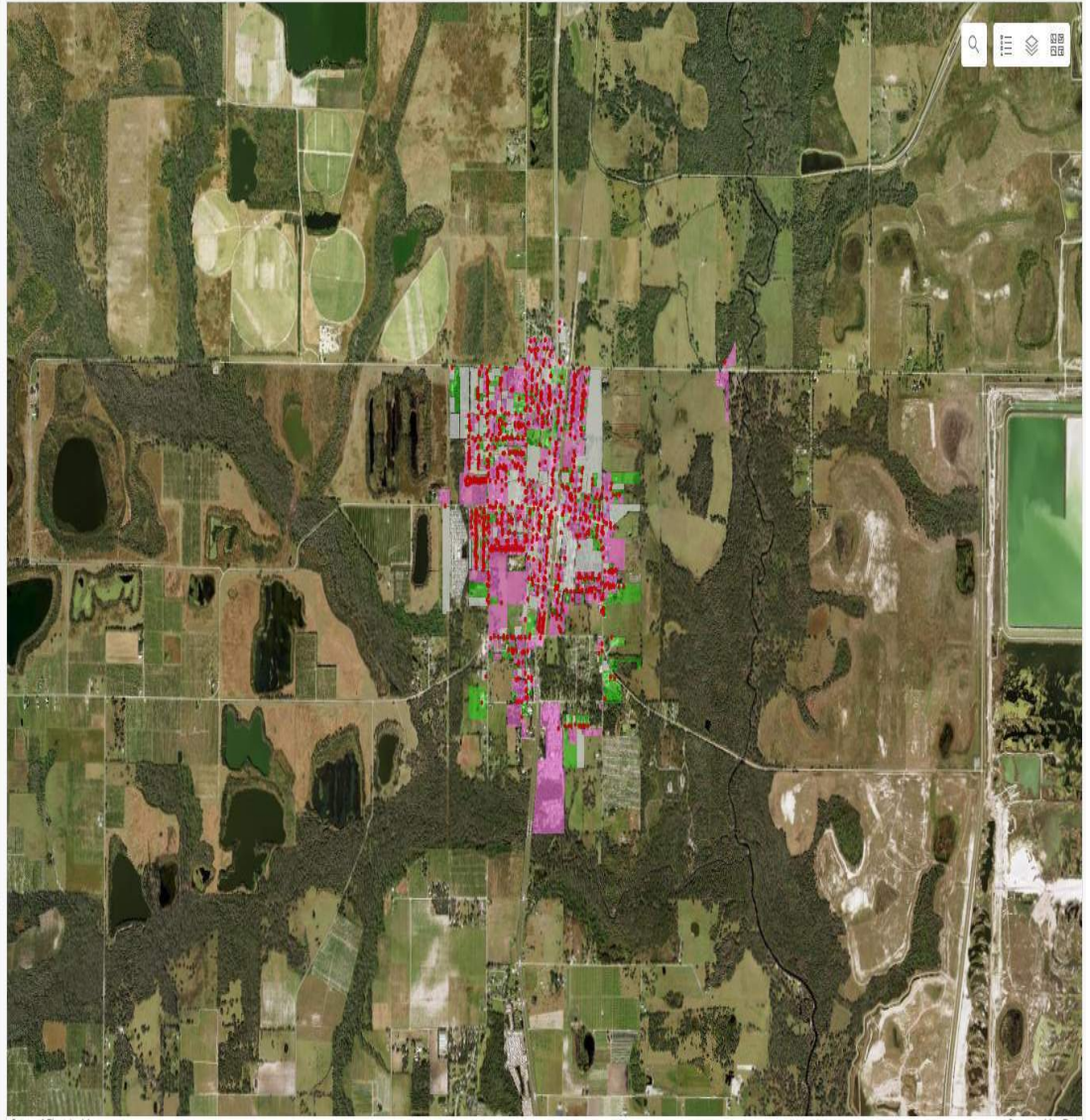
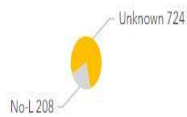
(Util) Material Type Verified



(Cust) Material Type Verified

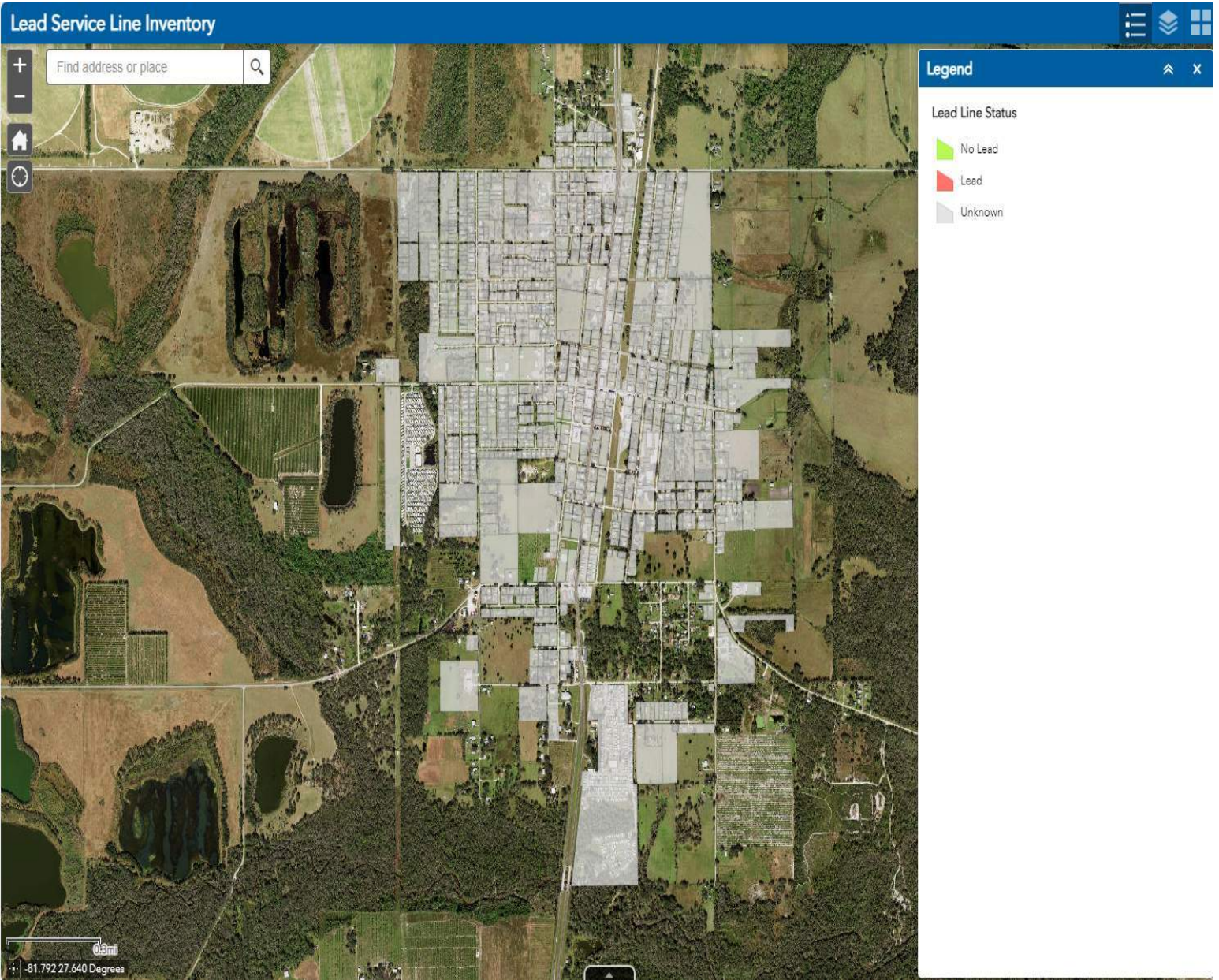


(Util) Material Type Verified



# PROGRESS TRACKING DASHBOARD





# PUBLIC VIEWER MAP

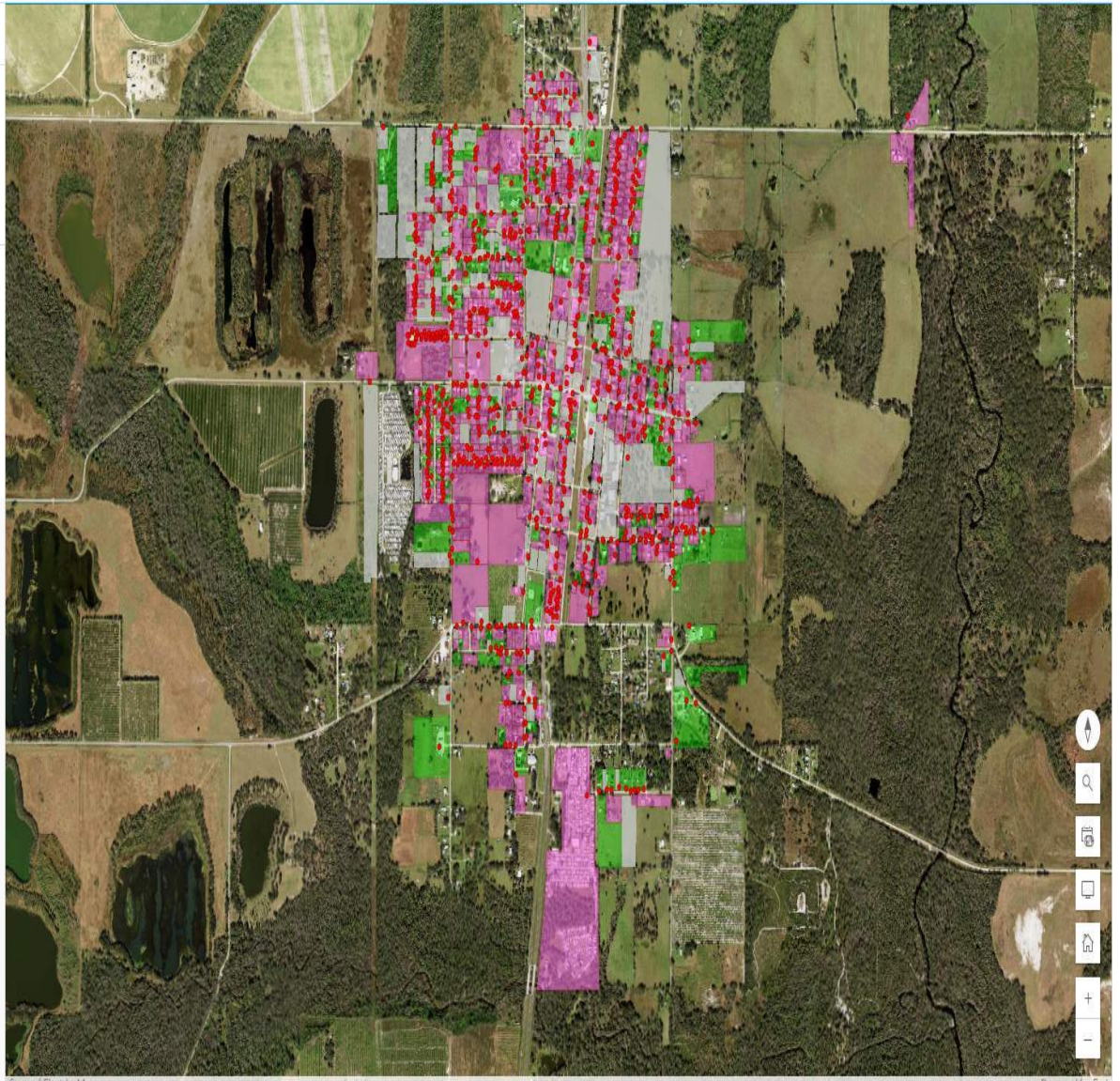
**Legend**

**Bowling Green Water Meter**

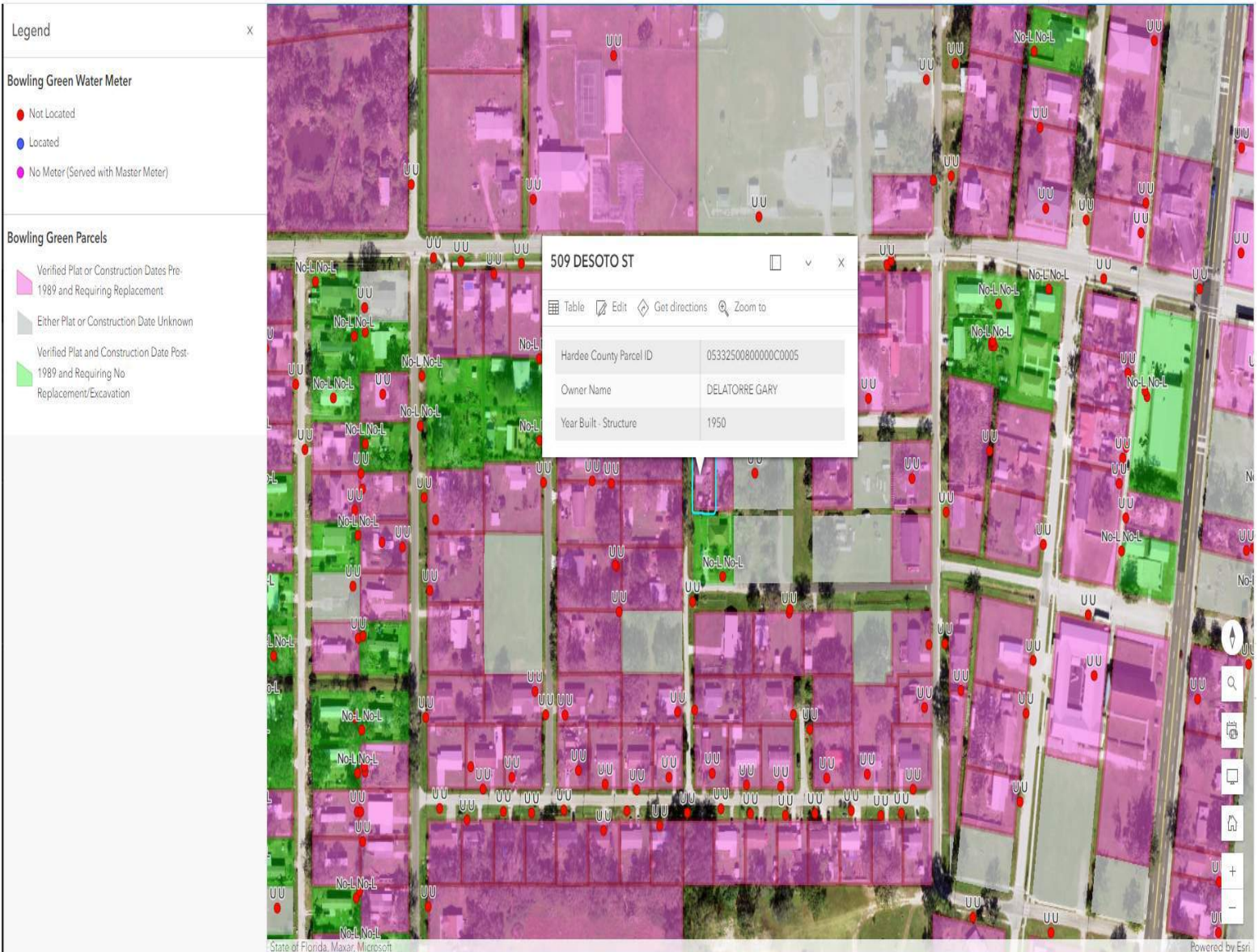
- Not Located
- Located
- No Meter (Served with Master Meter)

**Bowling Green Parcels**

- Verified Plat or Construction Dates Pre-1989 and Requiring Replacement
- Either Plat or Construction Date Unknown
- Verified Plat and Construction Date Post-1989 and Requiring No Replacement/Excavation



# INVENTORY FIELD PAGE



# PROPERTY BOUNDARY INFORMATION TABLE

**Legend**

**Bowling Green Water Meter**

- Not Located
- Located
- No Meter (Served with Master Meter)

**Bowling Green Parcels**

- Verified Plat or Construction Dates Pre-1989 and Requiring Replacement
- Either Plat or Construction Date Unknown
- Verified Plat and Construction Date Post-1989 and Requiring No Replacement/Excavation

510 DESOTA ST.

Table Edit Get directions Zoom to

(Meter) Pennoni Internal ID	2164
(Meter) Type	
(Meter) Meter Located (L/NL)	Not Located
(Meter) Date Located	
(Meter) Install Date	
(Meter) Install Date Source	
(Meter) Material Type	
(Meter) Distance from Meter Excavated	
(Meter) Gooseneck	
(Meter) Notes	

**WATER SERVICE LINE - UTILITY SIDE**

(Util) Pennoni Internal ID	WSL-U-2164
(Util) Water Line Located (Y/N)	
(Util) Single/Double Service	
(Util) Size	
(Util) Date Located	

# WATER METER INFORMATION TABLE PART 1

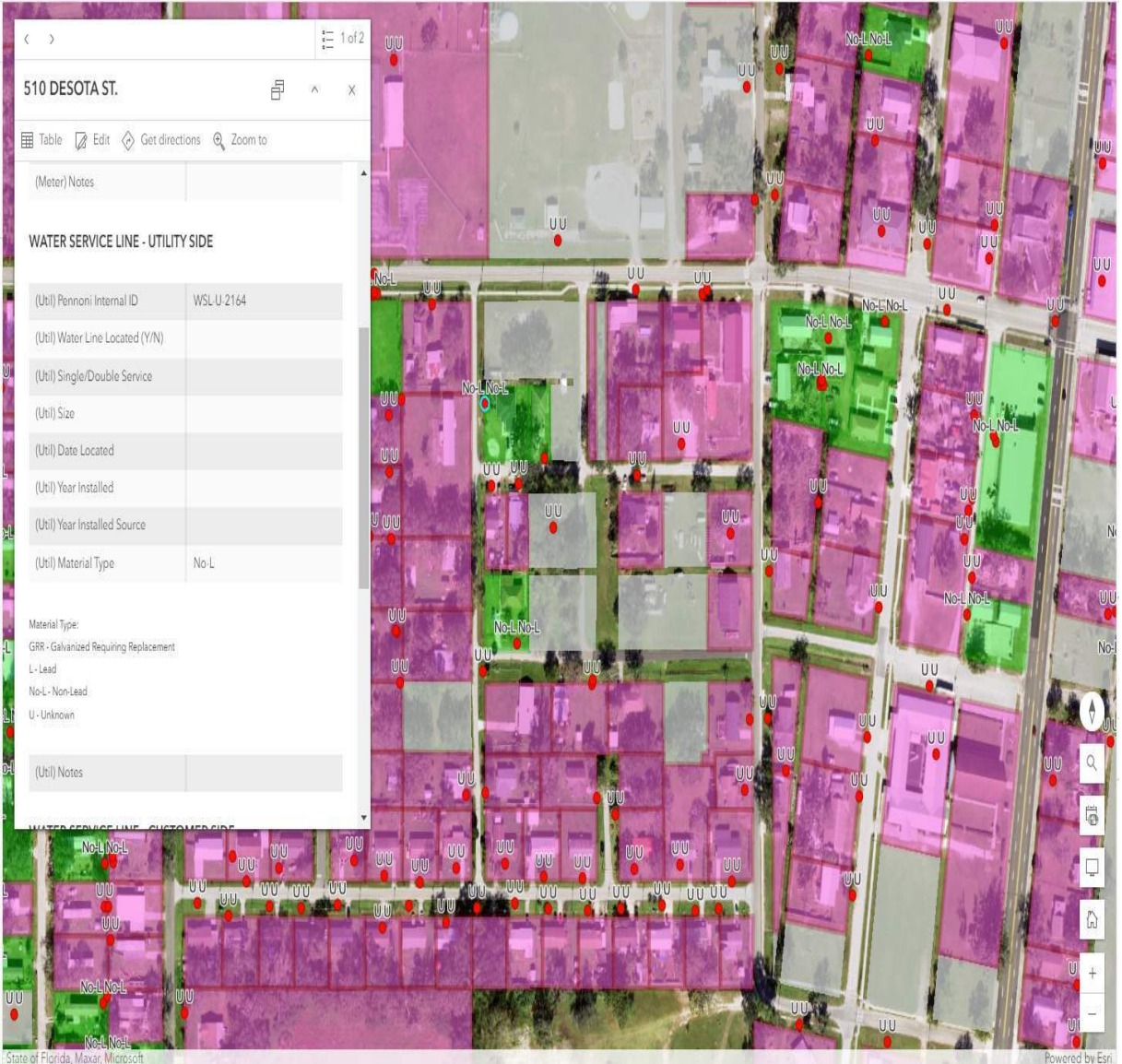
Legend

Bowling Green Water Meter

- Not Located
- Located
- No Meter (Served with Master Meter)

Bowling Green Parcels

- Verified Plat or Construction Dates Pre-1989 and Requiring Replacement
- Either Plat or Construction Date Unknown
- Verified Plat and Construction Date Post-1989 and Requiring No Replacement/Excavation



# WATER METER INFORMATION TABLE PART 2

Legend

Bowling Green Water Meter

- Not Located
- Located
- No Meter (Served with Master Meter)

Bowling Green Parcels

- Verified Plat or Construction Dates Pre-1989 and Requiring Replacement
- Either Plat or Construction Date Unknown
- Verified Plat and Construction Date Post-1989 and Requiring No Replacement/Excavation

510 DESOTA ST.

Table Edit Get directions Zoom to

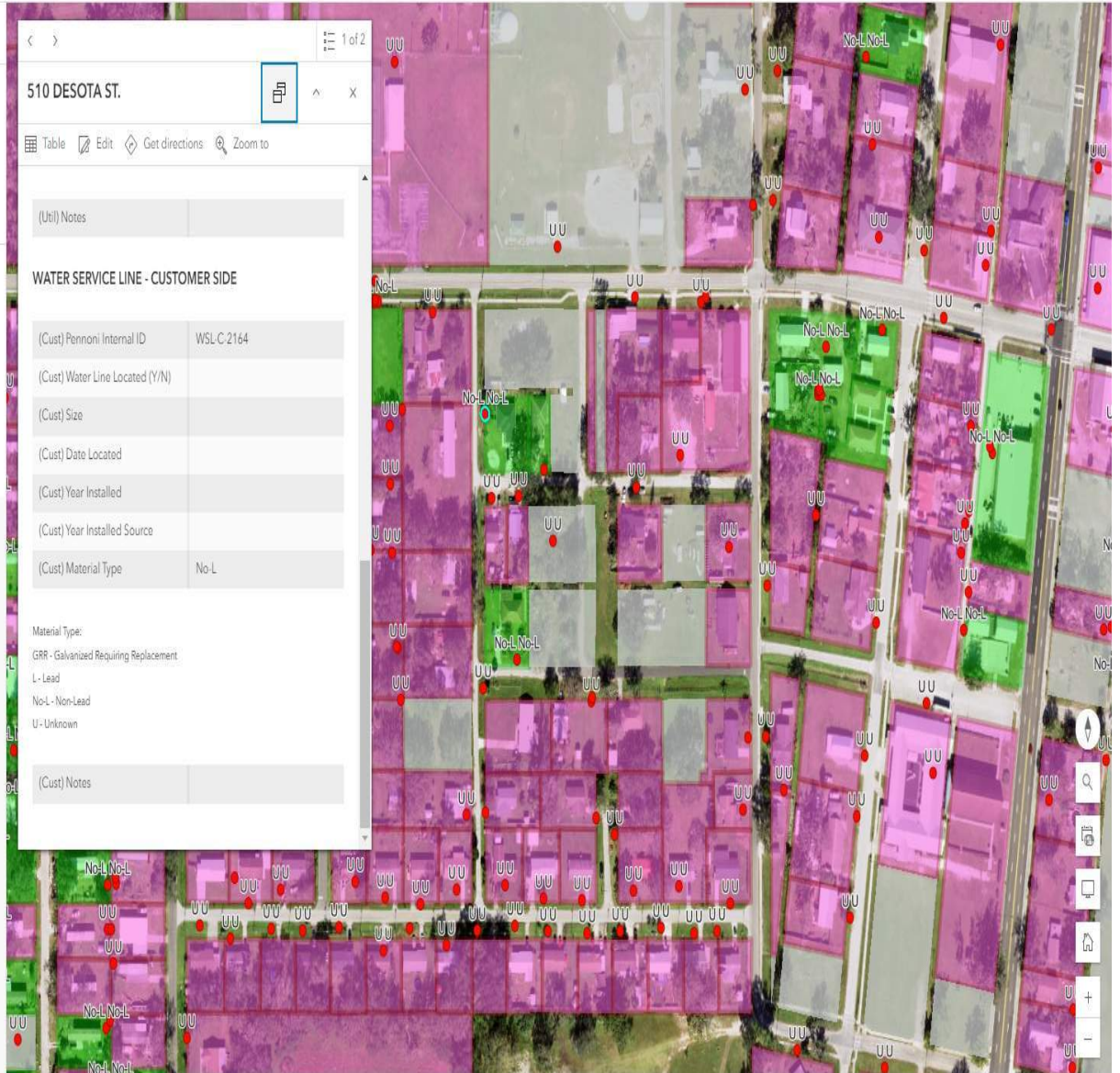
(Util) Notes

**WATER SERVICE LINE - CUSTOMER SIDE**

(Cust) Pennoni Internal ID	WSL-C.2164
(Cust) Water Line Located (Y/N)	
(Cust) Size	
(Cust) Date Located	
(Cust) Year Installed	
(Cust) Year Installed Source	
(Cust) Material Type	No-L

Material Type:  
GRR - Galvanized Requiring Replacement  
L - Lead  
No-L - Non-Lead  
U - Unknown

(Cust) Notes



# WATER METER INFORMATION TABLE PART 3

510 DESOTA ST.

Table Edit Get directions Zoom to

(Meter) Pennoni Internal ID	2164
(Meter) Type	
(Meter) Meter Located (L/NL)	Not Located
(Meter) Date Located	
(Meter) Install Date	
(Meter) Install Date Source	
(Meter) Material Type	
(Meter) Distance from Meter Excavated	
(Meter) Gooseneck	
(Meter) Notes	

**WATER SERVICE LINE - UTILITY SIDE**

(Util) Pennoni Internal ID	WSL-U-2164
(Util) Water Line Located (Y/N)	
(Util) Single/Double Service	
(Util) Size	
(Util) Date Located	
(Util) Year Installed	
(Util) Year Installed Source	
(Util) Material Type	No-L

Material Type:  
 GRR - Galvanized Requiring Replacement  
 L - Lead  
 No-L - Non-Lead  
 U - Unknown

(Util) Notes

510 DESOTA ST.

Table Edit Get directions Zoom to

(Meter) Notes

**WATER SERVICE LINE - UTILITY SIDE**

(Util) Pennoni Internal ID	WSL-U-2164
(Util) Water Line Located (Y/N)	
(Util) Single/Double Service	
(Util) Size	
(Util) Date Located	
(Util) Year Installed	
(Util) Year Installed Source	
(Util) Material Type	No-L

Material Type:  
 GRR - Galvanized Requiring Replacement  
 L - Lead  
 No-L - Non-Lead  
 U - Unknown

(Util) Notes

**WATER SERVICE LINE - CUSTOMER SIDE**

510 DESOTA ST.

Table Edit Get directions Zoom to

(Util) Notes

**WATER SERVICE LINE - CUSTOMER SIDE**

(Cust) Pennoni Internal ID	WSL-C-2164
(Cust) Water Line Located (Y/N)	
(Cust) Size	
(Cust) Date Located	
(Cust) Year Installed	
(Cust) Year Installed Source	
(Cust) Material Type	No-L

Material Type:  
 GRR - Galvanized Requiring Replacement  
 L - Lead  
 No-L - Non-Lead  
 U - Unknown

(Cust) Notes

# FIELD MAPS TABLE INFORMATION



# Florida Department of Environmental Protection

## REQUEST FOR INCLUSION ON THE DRINKING WATER PRIORITY LIST

Drinking Water State Revolving Fund Program  
Douglas Building, 3900 Commonwealth Blvd, Tallahassee, Florida 32399-3000

The information in this Request for Inclusion (RFI) application is used to determine project eligibility and priority scoring. The priority score is used to rank projects for placement on the State Revolving Fund (SRF) priority list. Only projects placed on the fundable portion of the priority list receive consideration for a loan. Please note that costs incurred before the adoption of the project on the fundable or waiting portion of the priority list are not eligible for reimbursement.

**1. Applicant's Name and Address.**

Project Sponsor: City of Bowling Green Contact Person: Pamela Durrance Title: City Manager  
Post Office Box 608

(street address)

Bowling Green, FL

(city)

863-375-2255

(telephone)

(ext.)

Hardee

(county)

33834

(zip code)

citymanager@bowlinggreenflorida.org

(e-mail)

Contact Person Address (if different):

(street address)

(city)

(state) (zip code)

**2. Name and Address of Applicant's Consultant (if any).**

Firm: Pennoni Contact Person: Steven Elias Title: Associate VP  
401 Third Street SW

(street address)

Winter Haven, FL

(city)

(863) 514-5550

(telephone)

(ext.)

33880

(zip code)

selias@pennoni.com

(e-mail)

**3. Type of Loan Requested in this Application.** (select only one loan category and project type)

Planning Loan <input type="checkbox"/>	Design Loan <input type="checkbox"/>	Planning and Design Loan <input checked="" type="checkbox"/>	Construction Loan <input checked="" type="checkbox"/>
--	--------------------------------------	--	---

Project Type: Design/Bid/Build  Design/Build (D/B)  Construction Manager at Risk (CMR)

Note: Procurement of professional services must meet the requirements of the Consultants' Competitive Negotiation Act, Section 287.055, F.S.

**Eligibility for a Loan.** In order to be considered for a priority listing, the following conditions must be met:

- The respondent to this solicitation must qualify as a "project sponsor" as defined in subsection 62-552.200(27), F.A.C.
- The minimum construction loan amount is \$75,000.
- The project sponsor must agree to submit biddable plans and specifications within 1-year after execution of the loan agreement to qualify for a combined planning and design loan.
- The project is part of a public water system as defined in subsection 62-552.200(28), F.A.C., and may include drinking water supply, storage, transmission, treatment, disinfection, distribution, residuals management, and appurtenant facilities.



# REQUEST FOR INCLUSION ON THE DRINKING WATER PRIORITY LIST

## 4. Median Household Income, Population and Principal Forgiveness Percentage (PF%). (complete a. through e. below)

- Median household income (MHI):  $\frac{39,532}{}$  (current U.S. Census data or verifiable estimates)
- State median household income (SMHI):  $\frac{61,777}{}$  (current U.S. Census data)
- Population (P) served  $\frac{2,250}{}$  = number of service connections  $\frac{900}{}$  times 2.5 persons per connection to include proposed connections.
- Is the project sponsor applying for a planning and/or design loan with principal forgiveness? Yes  No . If yes, then PF is 50%. *Only a sponsor that qualifies as a financially disadvantaged small community is eligible for a planning/ design loan with PF.*
- Is the project sponsor applying for a construction loan with principal forgiveness? Yes  No . If yes, then PF% is calculated using the formula:  $PF\% = 1760/9 - 160 \times (MHI/SMHI) - 7/4500 \times P$ .

Calculate PF% for a construction loan using the above formula:  $\frac{89.66\%}{}$  (minimum 20% and maximum 90%).

If the sponsor is connecting a financially disadvantaged small community as defined below, a maximum 50% PF is available.

Please note that the calculated PF% is an estimate and the actual percentage will be determined by the Department. The amount of loan available with principal forgiveness for a project is dependent upon the amount of funds allocated for the fiscal year.

**Eligibility for a loan with principal forgiveness.** In order to be considered for a loan with principal forgiveness, the following conditions must be met:

- The project sponsor must qualify as a financially disadvantaged small community public water system as defined in Rule 62-552.200, F.A.C., unless the sponsor is specifically exempted from this requirement.
- The median household income (MHI) of the sponsor's service area must be less than the state median household income (SMHI) as reported from the current U.S. Census data or from verifiable estimates, unless the sponsor is specifically exempted from this requirement.
- The population (P) of the sponsor's service area must be less than 10,000 (to include the population from the project's proposed future connections), unless the sponsor is specifically exempted from this requirement.
- The project sponsor is allowed only one open loan with principal forgiveness. A loan is deemed open until the final disbursement of the project has been paid by the department.
- A project sponsor is eligible for a construction loan with principal forgiveness (maximum 50%) if connecting a community with less than 250 residential wells; an existing public water system with less than 250 service connections; or a separate, non-interconnected public water system owned by the sponsor. The project area must qualify as a financially disadvantaged small community.
- A financially disadvantaged community with a population of 10,000 or more is eligible for a construction loan with 20% principal forgiveness if dollars are available after funding all eligible financially disadvantaged small communities.
- A project sponsor that is a for-profit entity is not eligible for principal forgiveness.
- A construction project for a financially disadvantaged small community that uses a Construction Manager at Risk delivery method is ineligible for principal forgiveness.

## 5. Interest Rate Percentage.

The interest rate for a loan with the Department is determined using the following formula:

$$\% \text{ of MR} = 40 \times (MHI/SMHI) + 15 \qquad \% \text{ of MR} = \text{Percentage of Market Rate.}$$

Calculate and enter the % of MR below:

$$\% \text{ of MR for a loan: } \frac{40.59\%}{} \qquad (35\% \leq \% \text{ of MR} \leq 75\%)$$

Please note that the calculated % of MR is an estimate and the actual interest rate will be determined by the Department. The interest rate for a loan shall not be less than 0.2 percent.

## 6. Base Priority Score. Each project shall receive a base priority score (BPS) dependent on the weighted average of its components. The BPS shall be determined using the below formula where CPS means the component priority score and CCC means component construction cost.

$$BPS = [CPS_1 \times CCC_1 + \dots + CPS_n \times CCC_n] / \text{Total Construction Cost}$$

Select each component and component score in Table 1 below that apply to the project, enter the estimated construction costs, and calculate the base priority score.

- Component priority scores that are based on contaminant levels must be justified by sample analytical data (see exception in notes at bottom of Table 1). The date of sample collection must be less than 24-months from the submittal date of the Request for Inclusion.
- The project sponsor must provide documentation demonstrating that contaminant levels (e.g. disinfection byproducts) cannot be reduced by adjusting system operations, if applicable.

# REQUEST FOR INCLUSION ON THE DRINKING WATER PRIORITY LIST

- A compliance-1 category component score of 400 points, if selected in Table 1, must be supported by documentation demonstrating the need for the project; otherwise, a component score of 300 points shall be assigned.

*Table 1*

<b>Project Component (select all components that apply)</b>	<b>Component Priority Score</b>	<b>Component Construction Cost</b>
<b>Acute Public Health Risk</b> <input type="checkbox"/> 1a. E-Coli or Fecal Coliform Exceed MCL (62-550.310(5), F.A.C.) <input type="checkbox"/> 1b. Nitrate, Nitrite, or Total Nitrogen Exceed MCL (62-550.310(1), F.A.C., Table 1) <input type="checkbox"/> 1c. Lead or Copper Exceed Action Level (62-550.800, F.A.C.) <input type="checkbox"/> 1d. Surface Water Filtration/Disinfection Noncompliance (62-550.817(2), F.A.C.)	800 points <input checked="" type="checkbox"/>	3,343,500
<b>Potential Acute Public Health Risk</b> <input type="checkbox"/> 2a. Nitrate, Nitrite, or Total Nitrogen 50% of MCL (62-550.310(1), F.A.C., Table 1) <input type="checkbox"/> _____ <input type="checkbox"/> _____ <input type="checkbox"/> 2e. Violation of Disinfection Requirements (62-555.320(12), F.A.C.)	700 points <input type="checkbox"/>	_____
<b>Chronic Public Health Risk</b> <input type="checkbox"/> 3a. Inorganic/Organic Contaminant Exceed MCL (62-550.310(1) & (4), F.A.C., Tables 1,4,5) <input type="checkbox"/> 3b. Disinfection Byproducts Exceed MCL (62-550.310(3), F.A.C., Table 3) <input type="checkbox"/> 3c. Radionuclides Exceed MCL (62-550.310(6), F.A.C.)	600 points <input type="checkbox"/>	_____
<b>Potential Chronic Public Health Risk</b> <input type="checkbox"/> _____ <input type="checkbox"/> _____ <input type="checkbox"/> 4c. State Health Certification of Chronic Health Risk: Unregulated Chemical Contaminant	500 points <input type="checkbox"/>	_____
<b>Compliance-1 Projects (documentation must be attached or default to Compliance-2 score)</b> <input type="checkbox"/> 5a. Infrastructure upgrades to facilities undersized, exceed useful life, or with equipment failures <input type="checkbox"/> 5b. Insufficient water supply source, treatment capacity, or storage <input type="checkbox"/> 5c. Water distribution system pressure less than 20 psi <input type="checkbox"/> 5d. Eliminate dead ends and provide adequate looping in a distribution system <input type="checkbox"/> 5e. Replace distribution mains to correct continual leaks, pipe breaks, and water outages <input type="checkbox"/> 5f. New water system or extension of existing system to replace contaminated or low yield wells <input type="checkbox"/> 5g. Lack of significant safety measures (e.g. chemical containment) <input type="checkbox"/> 5h. Secondary Contaminant MCL Exceedance (62-550.320, F.A.C.) <input type="checkbox"/> 5i. Drinking water supply project as defined in 403.8532(9)(a), F.S.	400 points <input type="checkbox"/>	_____
<input type="checkbox"/> _____ <input type="checkbox"/> 6b. Minimum Required Number of Wells (62-555.315(2), F.A.C.) <input type="checkbox"/> _____ <input type="checkbox"/> _____ <input type="checkbox"/> 6f. Consolidation or regionalization of public water systems <input type="checkbox"/> _____	300 points <input type="checkbox"/>	_____
<input checked="" type="checkbox"/> 7. All Other Projects (including land or public water system acquisition projects)	100 points <input type="checkbox"/>	_____

**Note:** Item 2d. and 4c. of Table 1 requires a State Health Officer to complete the form "Certification of a Public Health Risk". If 50% or more of wells meet contaminant levels from Table 1 above, then select the appropriate health risk category in Table 1. Flooded wells and wells under the direct influence of surface water are considered an unregulated microbiological potential acute public health risk and require documentation of occurrence in lieu of sampling data.

**7. Affordability Score.** The extent of affordability existing in a small community to be served by the project shall be reflected in the priority score. Points shall be awarded based upon two affordability criteria: median household income (MHI) and population (P) served. These points are to be added to the base priority score. Calculate the affordability score using the following formulas:

$$\text{Affordability Score} = (\text{MHI Score} + \text{Population Score})$$

$$\text{MHI Score} = 100 \times (1.00 - \text{MHI}/\text{SMHI}), \text{ zero} \leq \text{MHI score} \leq 75, \text{ rounded to nearest whole number}$$

$$\text{Population Score} = 50.0 - (P/200), \text{ population score} \geq \text{zero}, \text{ rounded to nearest whole number}$$

# REQUEST FOR INCLUSION ON THE DRINKING WATER PRIORITY LIST

**8. Water Conservation Score.** A project sponsor with a qualifying water conservation project is eligible to receive an additional 100 points added to their base priority score if the sponsor provides a water conservation plan in accordance with EPA's Water Conservation Plan Guidelines document number EPA-832-D-98-001, August 6, 1998.

**9. Total Priority Score.** Total priority score equals the base priority score plus the affordability score. (complete a. through d. below)

- a. Base priority score: 800 points.
- b. Affordability score: 74 points (> zero).
- c. Water Conservation score: 0 points.
- d. Total priority score: 874 points (sum of items a. and c.)

**10. Estimated Project Cost.** (complete a. through i. below)

(enter \$0 if activity is not applicable)

<u>Project Activity</u>	<u>Cost</u>
a. Planning.	\$150,000
b. Design (not applicable if a D/B project).	\$75,000
c. Eligible land (necessary land divided by total land times purchase price).	_____
d. Constr., equip., material, demo. & related procurement (include design if D/B project).	\$2,835,000
e. Construction contingency (10% of 'd', only applicable for Design/Bid/Build projects).	\$283,500
f. Technical services during construction and after bid opening.	_____
g. Asset management plan per 62-552.700(7), F.A.C.	_____
h. <u>Total project costs</u> (sum of a. through g.).	\$3,343,500
i. <u>Loan amount requested</u> by the sponsor in this RFI (assume no principal forgiveness).	\$3,343,500

List all funding sources (including grants for this project): None

**11. Project Schedule.** (complete a. through d. below)

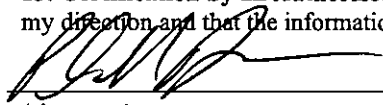
<u>Project Activity</u>	<u>(M/D/YY)</u>
a. Submit planning documents.	10/16/2024
b. Submit design/bid documents or RFQ/RFP for CMR & D/B projects.	9/30/25
c. Start construction.	10/1/25
d. Complete construction.	12/31/30

**12. Project Information.** Provide the following information, if applicable.

(select all items below that are attached to this RFI)

- Project description, location with lat/long (degrees), water system PWS ID, and project need (*this is a required attachment*).
- Map of city and county limits, existing and proposed service area, and project area (*this is a required attachment*).
- Lab data, lab data with operational records, or substantiated documentation in lieu of lab data for public health risk projects.
- Certification of a Public Health Risk form completed by a State Health Officer.
- Supporting documentation for projects identified under the Compliance-1 project categories from Table I above.
- Project schedule showing plans and specs completion within 1-year of the execution date of a planning/design loan.
- Supporting documentation if MHI not taken from current U.S. Census data.
- Water Conservation Plan in accordance with EPA guidelines.

**13. Certification by an Authorized Representative.** I certify that this form and attachments have been completed by me or at my direction and that the information presented herein is, to the best of my knowledge, accurate and true.

  
 \_\_\_\_\_  
 (signature)

7-11-23 citymanager@bowlinggreenflorida.org  
 (date) (e-mail)

Pamela Ourance  
 \_\_\_\_\_  
 (print name)

City Manager  
 \_\_\_\_\_  
 (print title)

Email the completed RFI form with attachments to SRF\_Reporting@dep.state.fl.us or mail to the Florida Department of Environmental Protection, State Revolving Fund Program, 3900 Commonwealth Blvd, Tallahassee, Florida 32399-3000.

## **Attachment A – PROJECT DESCRIPTION**

Due to EPA's Lead and Copper Rule Revision (LCRR), all public water systems are required to submit an initial service line material inventory of as part of their system by October 16, 2024.

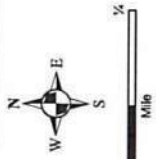
The City of Bowling Green, FL (2020 population of 2,460) owns and operates the potable water system (PWS# 6252022) located at (81° 49' 36.83" W Longitude and 27° 38' 22.68" N Latitude). The Project will involve Pennoni (Consultant) assisting Bowling Green with compiling an initial inventory of all known lead service lines and service lines of unknown material. When all lines are identified, replacement of Bowling Green service laterals will commence with further assistance from Consultant until after all identified lines have been replaced. Please refer to Map 1 which depicts the approximate limits of the City's utility Service area.

With 900 total potable water service connections, it is assumed that at most 90 % (810 service lines) could be replaced under this project at an estimated cost of \$3,500 per replacement for an estimated construction cost of \$2,835,000. The final number of connections will be further validated during the planning and design stages. While the main purpose of this Project is to meet the Lead and Copper Rule requirement for service line inventory, the City is applying for design and construction funds in case any service lines need to be replaced.

# CITY OF BOWLING GREEN - ZONING MAP

### General Legend

- County Boundaries
- Bowling Green City Boundary
- Parcels
- US Highways
- State Roads
- County Roads
- Local Roads
- Railroads
- Lakes
- Waterway



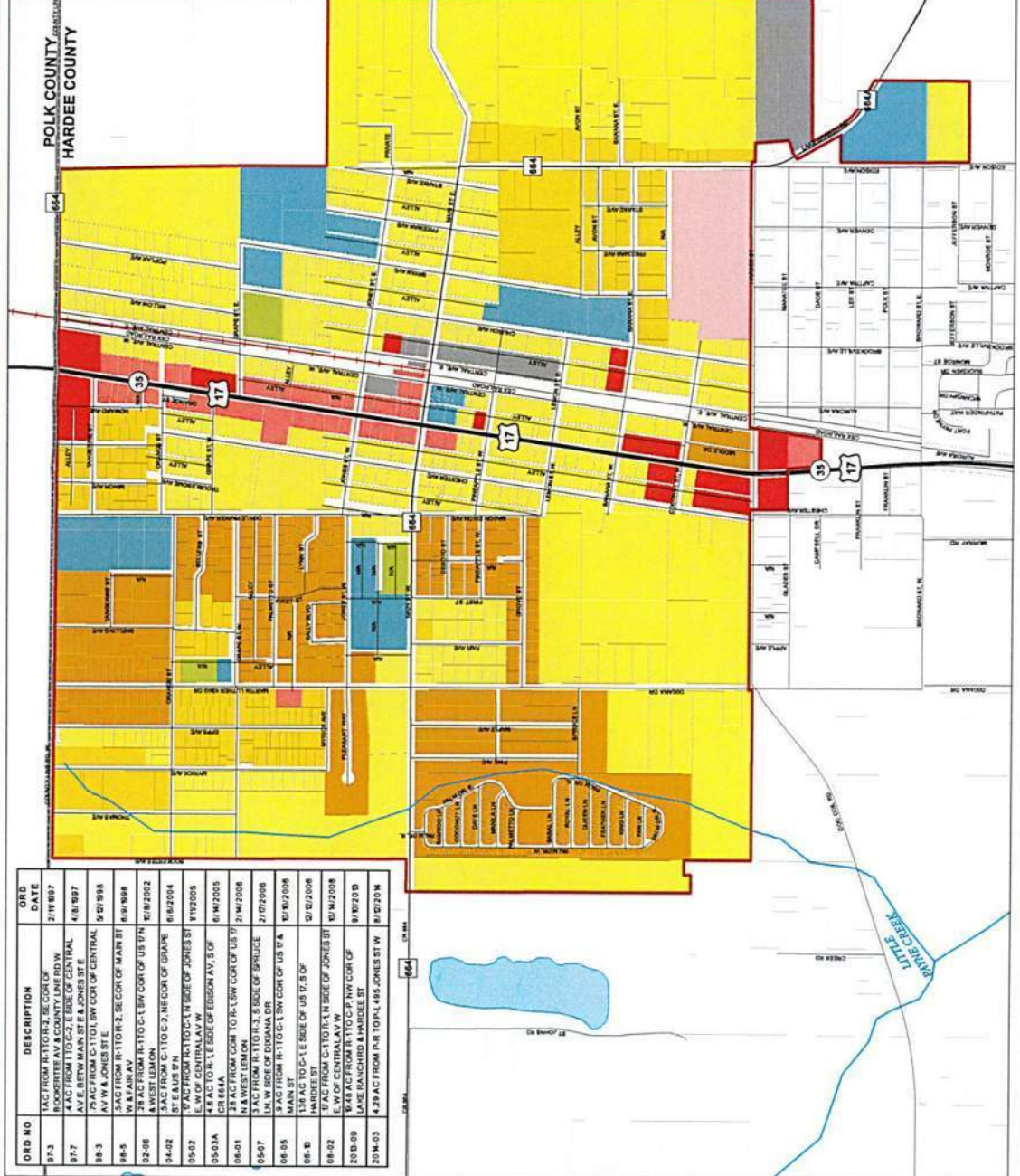
City Boundary Updated per Ordinance no. 06-04 September 12, 2006  
 Zoning Updated per Ordinance no. 2014-03 August 12, 2014

**DISCLAIMER:**  
 The information on this map should be considered advisory and subject to change. This map is not a survey.

**Date Sources:**  
 Central Florida Regional Planning Council  
 Florida Department of Transportation  
 Hardee County Property Appraiser  
 City of Bowling Green

### Bowling Green Zoning

- R-1 - Single Family Residential
- R-2 - Single and Two Family Residential
- R-3 - Multiple Family Residential
- C-1 - General Retail Commercial
- C-2 - Service Commercial
- C-P - Commerce Park
- I - Industrial
- P-1 - Public Institutional
- P-R - Public Recreation
- Unassigned



ORD NO	DESCRIPTION	ORD DATE
87-3	1 AC FROM R-1 TO R-2, SE CORN OF ROOSEVELT AV & COUNTY LINE RD W	2/11/1997
87-7	4 AC FROM T10C-2, E SIDE OF CENTRAL AV E, BTWN MAIN ST E & JONES ST E	4/8/1997
88-3	2 AC FROM C-1 TO C-2, SW CORN OF CENTRAL AV & JONES ST E	9/21/1998
88-5	3 AC FROM R-1 TO R-2, SE CORN OF MAIN ST & WEST LEMON	8/19/1998
02-08	2 AC FROM R-1 TO C-1, SW CORN OF US 97 N & WEST LEMON	8/18/2002
04-02	3 AC FROM C-1 TO C-2, N.E. CORN OF ORANGE & WEST LEMON	6/18/2004
05-03A	4 AC TO R-1, E SIDE OF EDGEMOON AV, S OF E.W. OF CENTRAL AV W	6/14/2005
08-01	2 AC FROM R-1 TO R-3, S.E. CORN OF US 97 N & WEST LEMON	2/14/2008
08-07	3 AC FROM R-1 TO R-3, S.E. CORN OF SPRUCE LN W, S.E. SIDE OF DIXIANA DR	2/10/2008
08-05	1 AC FROM R-1 TO C-1, SW CORN OF US 97 N & MAIN ST	8/10/2008
08-05	1.38 AC TO C-1, E SIDE OF US 97, S OF MAIN ST	8/10/2008
08-08	HARDEE ST	8/10/2008
08-02	3 AC FROM C-1 TO R-1, N SIDE OF JONES ST & WEST LEMON	6/14/2008
20-D-09	5.48 AC FROM T10C-2 TO C-2, SW CORN OF LAKE MANCHARD & HARDEE ST	9/16/2010
20-M-03	4.28 AC FROM P-R TO P-1, 445 JONES ST W	8/12/2010

STATE OF FLORIDA  
DEPARTMENT OF ENVIRONMENTAL PROTECTION

**STATE REVOLVING LOAN PROGRAM  
FOR  
DRINKING WATER FACILITIES**

**LOAN APPLICATION**



Florida Department of Environmental Protection  
State Revolving Fund Program  
Marjory Stoneman Douglas Building  
3900 Commonwealth Boulevard  
Tallahassee, FL 32399-3000

# TABLE OF CONTENTS

**Page  
Number**

## **LOAN APPLICATION**

(1) SUBMITTAL.....	1
(2) COMPLETING THE APPLICATION.....	1
(3) ASSISTANCE.....	1

## **PART I - ADMINISTRATIVE INFORMATION**

(1) PROJECT SPONSOR.....	1
(2) AUTHORIZED REPRESENTATIVE.....	1
(3) PRIMARY CONTACT.....	1
(4) ADDITIONAL CONTACTS.....	1
(5) PROJECT NUMBER.....	1
(6) INTERIM FINANCING.....	1

## **PART II - PROJECT INFORMATION**

### **A. PRECONSTRUCTION PROJECT**

(1) ACTIVITIES.....	2
(2) SCHEDULE.....	2
(3) COST.....	2

### **B. CONSTRUCTION PROJECT**

(1) ACTIVITIES.....	2
(2) SCHEDULE.....	3
(3) COST.....	3

## **PART III - FINANCIAL INFORMATION**

(1) PRINCIPAL.....	3
(2) TERMS AND REPAYMENT.....	3
(3) ANNUAL FUNDING LIMIT.....	3
(4) INFORMATION ON LIENS.....	3
(5) ACTUAL AND PROJECTED REVENUES.....	4
(6) AVAILABILITY OF PLEDGED REVENUES.....	4
(7) LOAN SERVICE FEE.....	4

## **PART IV - AUTHORIZATION AND ASSURANCES**

(1) AUTHORIZATION.....	4
(2) ASSURANCES.....	4

## **PART V - SUPPLEMENTARY INFORMATION**

SCHEDULE OF PRIOR AND PARITY LIENS.....	7
SCHEDULE OF ACTUAL REVENUES AND DEBT COVERAGE.....	8
SCHEDULE OF PROJECTED REVENUES AND DEBT COVERAGE.....	9
LIST OF ATTACHMENTS.....	10

**LOAN APPLICATION**

- (1) **SUBMITTAL.** Submit the application and attachments to the Department of Environmental Protection, MS 3505, State Revolving Fund Program, Marjorie Stoneman Douglas Building, 3900 Commonwealth Boulevard, Tallahassee, Florida 32399-3000. The application (and supporting documentation) may be submitted electronically to the Department's Project Manager.
- (2) **COMPLETING THE APPLICATION.**
  - (a) This application consists of five parts: (I) ADMINISTRATIVE INFORMATION; (II) PROJECT INFORMATION; (III) FINANCIAL INFORMATION; (IV) AUTHORIZATION AND ASSURANCES; and (V) SUPPLEMENTARY INFORMATION.
  - (b) All information provided on this application must be printed. Monetary amounts may be rounded.
  - (c) Forms and attachments to be submitted are denoted with italic print.
- (3) **ASSISTANCE.** Completing this application may require information that can be obtained from the Drinking Water State Revolving Fund Program staff. Please email [SRF\\_Reporting@dep.state.fl.us](mailto:SRF_Reporting@dep.state.fl.us) for assistance in completing this application.

**PART I - ADMINISTRATIVE INFORMATION**

- (1) **PROJECT SPONSOR** City of Bowling Green  
Federal Employer Identification Number 59600281  
DUNS Number 024787103
- (2) **AUTHORIZED REPRESENTATIVE** (person authorized to sign or attest loan documents).  
Name Pamela Durrance Title City Manager  
Telephone (863)-375-2255 Email citymanager@bowlinggreenflorida.org  
Mailing Address Post Office Box 608  
Bowling Green, FL 33834
- (3) **PRIMARY CONTACT** (person to answer questions regarding this application).  
Name Pamela Durrance Title City Manager  
Telephone (863)-375-2255 Email citymanager@bowlinggreenflorida.org  
Employer City of Bowling Green  
Mailing Address Post Office Box 608  
Bowling Green, FL 33834
- (4) **ADDITIONAL CONTACTS.** If more than one additional person is to receive copies of Department correspondence, attach the information (*Attachment #*\_\_\_\_\_).  
Name Steve Elias Title P.E.  
Telephone (863)-888-0282 Email selias@pennoni.com  
Employer Pennoni  
Mailing Address 401 3rd St. SW, Winter Haven FL, 33880
- (5) **PROJECT NUMBER** (listed on the Department's priority list). LS-25029
- (6) **INTERIM FINANCING.** A local government project sponsor that has interim financing may be subject to certain conditions regarding such financing.  
  
Is the project currently being funded with interim financing?  Yes  No



**PART II – PROJECT INFORMATION**

If you are applying for a planning or design loan for a project that will involve construction, complete only Subpart A below. If you are applying for a loan to construct a project that is already planned and designed, complete only Subpart B below.

**A. PLANNING OR DESIGN PROJECT**

Information should be provided for each separate facility to be planned and designed as appropriate. For design/build projects (not eligible for design loans) or those where multiple facilities, segments, or phases are involved, please attach information for activities, schedule, and cost for each. (*Attachment #*<sup>1</sup>*\_\_\_\_\_*)

- (1) **ACTIVITIES.** Attach a brief description of the scope of planning and design activities to be financed by this loan. Include a list of any engineering services to be performed. (*Attachment #*<sup>1</sup>*\_\_\_\_\_*) Are these activities the same as those scheduled on the *Request for Inclusion Form*?  Yes  No. If “No”, please explain. (*Attachment #**\_\_\_\_\_*)
- (2) **SCHEDULE.**
  - (a) Provide proposed completion dates for the items. (Please call Department staff to discuss time frames needed to complete required tasks.)
 

Planning documentation	
Engineering design	
Certification of site availability	
Permitting	
  - (b) Do you anticipate that an interlocal agreement with another party will be necessary to implement the project? If “Yes”, please explain. (*Attachment #**\_\_\_\_\_*)  Yes  No
  - (c) Is this a design/build project?  Yes  No
  - (3) **COST.** Is the cost information submitted for the planning or design loan priority list current? If “No”, please explain and submit revised cost information using the appropriate page of the *Request for Inclusion Form*. (*Attachment #**\_\_\_\_\_*) Note that the disbursable amount will be limited to the priority list amount.  Yes  No

PLANNING OR DESIGN APPLICANTS PROCEED TO PART III.

**B. CONSTRUCTION PROJECT**

- (1) **ACTIVITIES.**
  - (a) Attach a brief description of construction activities to be financed by this loan. Include a list of the contracts (by title) corresponding to the plans and specifications accepted by the Department (*Attachment #**\_\_\_\_\_*).
 

Are these contracts the same as those scheduled on the *Request for Inclusion Form*?  Yes  No

If “No”, please explain. (*Attachment #**\_\_\_\_\_*)
  - (b) Have any of the contracts been bid?  Yes  No
 

If “Yes”, indicate which contracts have been bid. (*Attachment #**\_\_\_\_\_*)
  - (c) Was planning or design for this project financed in another SRF loan?  Yes  No
 

If “Yes”, give the SRF loan number. \_\_\_\_\_
  - (d) Does this project involve an interlocal agreement with other local governments or other entities?  Yes  No
 

If “Yes”, attach a copy of the interlocal agreement. (*Attachment #**\_\_\_\_\_*)

Is the interlocal agreement fully executed and enforceable?  Yes  No

If "No", please explain (*Attachment #*\_\_\_\_\_).

(2) SCHEDULE. (month and year)

(a) Anticipated notice to proceed for first construction contract. \_\_\_\_\_

(b) Anticipated completion of all construction contracts. \_\_\_\_\_

(3) COST. Is the cost information submitted for the priority list current?  Yes  No

If "No", please explain and submit revised cost information using the appropriate page of the *Request for Inclusion Form*. (*Attachment #*\_\_\_\_\_). Note that the disbursable amount will be limited to the priority list amount.

**PART III - FINANCIAL INFORMATION**

Estimates of the capitalized interest, interest rate, pledged revenue coverage, limitations on annual loan amounts for large projects, applicability and amount of repayment reserves, amount of the loan service fee and any other information may be obtained by contacting staff in the State Revolving Fund Management Section.

(1) PRINCIPAL. The requested amount of the loan which does not include capitalized interest is \$ 225,000.00

Note that the disbursable amount will be limited to the priority list amount and must be consistent with the project information provided under **PART II** of this application. Also note that the capitalized interest is an inexact estimate, and it is subject to adjustment by the Department to reflect actual disbursement timing. The principal amount of the loan does not include the loan service fee.

(2) TERMS AND REPAYMENT.

(a) Loans for planning and design shall be amortized over 10 years. Construction loans to local government project sponsors are amortized over the lesser of useful life of the project or 20 years unless the project is to serve a small community qualifying as financially disadvantaged. Construction loans to financially disadvantaged small communities may be amortized over the lesser of useful life of the project or 30 years. Construction loans to non-governmental project sponsors are amortized over the lesser of the useful life of the project or 20 years. Interest charges and principal are paid semiannually.

What is the useful life of the project? 40 (years)  
Over how many years would you like to amortize the loan? 10 (years)

(b) List all revenues that are to be pledged for repayment of this loan. Net Rev. Water & Sewer System

(c) Pledged revenue receipts or collections by the project sponsor must exceed the amount of the repayments due to the Department unless there are other collateral provisions. The excess revenue, or coverage, generally is 15% of each repayment.

What coverage is proposed for the loan? 15 % (coverage percentage)

(d) Is any other financial assistance being applied to this project?  Yes  No

If "Yes", please list. (*Attachment #*\_\_\_\_\_)

(3) ANNUAL FUNDING LIMIT. Large project funding (generally, loans in excess of \$10 million) may be provided in increments pursuant to the initial loan agreement and subsequent amendments.

(4) INFORMATION ON LIENS.

(a) Describe, if applicable, all debt obligations having a prior or parity lien on the revenues pledged to repay this loan. (*Attachment #*<sup>2,4</sup>\_\_\_\_\_). For example: City Name, Florida, Water and Sewer System Revenue Bonds, Series 1996, issued in the amount of \$10,000,000, pursuant to Ordinance No. 93-104, as amended and supplemented by Ordinance No. 96-156.

(b) Using the Part V, *Schedule of Prior and Parity Liens*, provide debt service information, if applicable, on each prior and parity obligation.

- (c) For the listed obligations, provide a copy of the ordinance(s), resolution(s), official statement(s), or pages thereof, setting forth the definitions, use of proceeds, debt service schedule, pledged revenues, rate covenants, provisions for issuing additional debt, provisions for bond insurance, and debt rating. (*Attachment #<sup>3</sup>*\_\_\_\_\_).
  - (d) Describe any other notes and loans payable from the revenues pledged to repay this loan. (*Attachment #*\_\_\_\_\_).
- (5) ACTUAL AND PROJECTED REVENUES.
- (a) Complete the Part V, *Schedule of Actual Revenues and Debt Coverage* for the past two fiscal years.
  - (b) Complete the Part V, *Schedule of Projected Revenues and Debt Coverage*, demonstrating the availability of pledged revenues for loan repayment.
- (6) AVAILABILITY OF PLEDGED REVENUES. All sources must be supported by a written legal opinion. (*Attachment #<sup>2</sup>*\_\_\_\_\_). The opinion must address the following:
- (a) Availability of the revenues to repay the loan.
  - (b) Right to increase rates at which revenues shall be collected to repay the loan.
  - (c) Subordination of the pledge if pledged revenues are subject to a prior or parity lien.
- (7) LOAN SERVICE FEE. A loan service fee is assessed on each loan. The fee is not part of the loan. The fee along with interest thereon will be deducted from the first available repayments after the final amendment to the loan agreement.

**PART IV – AUTHORIZATION AND ASSURANCES**

- (1) AUTHORIZATION. Provide an authorizing resolution of the Applicant's governing body or other evidence of authorization (*Attachment #<sup>4</sup>*\_\_\_\_\_) for the following:
- (a) Pledging revenues to repay the loan.
  - (b) Designation of the Authorized Representative(s) to file this application, provide assurances, execute the loan agreement, and represent the Applicant in carrying out responsibilities (including that of requesting loan disbursements) under the loan agreement.
- (2) ASSURANCES. The Applicant agrees to comply with the laws, rules, regulations, policies and conditions relating to the loan for this project. Applicants should seek further information from the Drinking Water State Revolving Fund Program staff as to the applicability of the requirements if the necessity for the assurances is of concern. Specifically, the Applicant certifies that it has complied, as appropriate, and will comply with the following requirements, as appropriate, in undertaking the Project:
- (a) Assurances for capitalization grant projects.
    1. Complete all facilities for which funding has been provided.
    2. The Applicant is advised, pursuant to 40 CFR 35 Section 35.3575, that a number of Federal law, executive orders, and government-wide policies can apply to your project or activity that is receiving Federal financial assistance. The Applicant agrees to read those provisions regarding the application of Federal cross-cutting authorities (cross-cutters) to determine their applicability to your specific project or activity.
  - (b) Assurances for other projects. Please note that Florida Statutes are available at <http://www.leg.state.fl.us>. They are also available at the following physical address: Florida Department of State Division of Library and Information Services R.A. Gray Building 500 South Bronough Street Tallahassee, Florida 32399-0250.
    1. Chapter 161, Part I, F.S., "Beach and Shore Preservation Act" and Part III, "Coastal Zone Protection Act of 1985" which regulate coastal zone construction and all activities likely to affect the condition of the beaches or shore.
    2. Chapter 163, Part II, F.S., the "Local Government Comprehensive Planning and Land Development Regulation Act" which requires units of local government to establish and implement comprehensive planning programs to control future development.
    3. Chapter 186, F.S., State and Regional Planning, which requires conformance of projects with Regional Plans and the State Comprehensive Plan.
    4. Chapter 253, F.S., "Emergency Archaeological Property Acquisition Act of 1988" which requires protection of archaeological properties of major statewide significance discovered during construction activities.

5. Chapter 258, Part III, F.S., which requires protection of components or potential components of the national wild and scenic rivers system.
  6. Chapter 267, F.S., the "Florida Historical Resources Act" which requires identification, protection, and preservation of historic properties, archaeological and anthropological sites.
  7. Chapter 287, Part I, F.S., which prohibits parties convicted of public entity crimes or discrimination from participating in State-assisted projects and which requires consideration of the utilization of Minority Business Enterprises in State-assisted projects.
  8. Chapter 372, F.S., the Florida Endangered and Threatened Species Act which prohibits the killing or wounding of an endangered, threatened, or special concern species or intentionally destroying their eggs or nest.
  9. Chapter 373, Part IV, F.S., Florida Water Resources Act of 1972, which requires that activities on surface waters or wetlands avoid adversely affecting: public health, safety, welfare, or property; conservation of fish and wildlife, including endangered or threatened species or their habitats; navigation or the flow of water; the fishing or recreational values or marine productivity; and significant historical and archaeological resources.
  10. Chapter 380, Part I, F.S., Florida Environmental Land and Water Management Act of 1972 as it pertains to regulation of developments and implementation of land and water management policies.
  11. Chapter 381, F.S., Public Health, as it pertains to regulation of onsite wastewater systems.
  12. Chapter 403, Part I, F.S., Florida Air and Water Pollution Control which requires protection of all waters of the state.
  13. Chapter 582, F.S., Soil and Water Conservation Act which requires conformance with Water Management District's regulations governing the use of land and water resources.
  14. Governor's Executive Order 95-359, which requires State Clearinghouse review of project planning documentation and intergovernmental coordination.
- (c) Assurances for all projects. The loan recipient certifies that it is not listed on the governmentwide exclusions in the System for Award Management (SAM), in accordance with the OMB guidelines at 2 CFR 180 that implement Executive Orders 12549 (3 CFR part 1986 Comp., p. 189) and 12689 (3 CFR part 1989 Comp., p. 235), "Debarment and Suspension."

I, the undersigned Authorized Representative of the Applicant, hereby certify that all information contained herein and in the attached is true, correct, and complete to the best of my knowledge and belief. I further certify that I have been duly authorized to file the application and to provide these assurances.

Signed this \_\_\_\_\_ Day of \_\_\_\_\_, 20 \_\_\_\_\_  
 Authorized Representative \_\_\_\_\_ **Pamela Durrance**  
*(signature)* *(name typed or printed)*

Attachments



**PART V – SUPPLEMENTARY INFORMATION**

**SCHEDULE OF ACTUAL REVENUES AND DEBT COVERAGE**

(Provide information for the two fiscal years preceding the anticipated date of the SRF loan agreement.)

	<u>Year 20</u> <span style="background-color: #ccccff; padding: 2px;">  </span>	<u>Year 20</u> <span style="background-color: #ccccff; padding: 2px;">  </span>
(a) Operating Revenues (Source)		
_____	_____	_____
_____	_____	_____
(b) Interest Income		
_____	_____	_____
(c) Other Income or Revenue (Identify)		
_____	_____	_____
_____	_____	_____
(d) Total Revenues		
_____	_____	_____
(e) Operating Expenses (excluding interest on debt, depreciation, and other non-cash items)		
_____	_____	_____
(f) Net Revenues [(f) = (d) – (e)]		
_____	_____	_____
(g) Debt Service (including any required coverage)		
_____	_____	_____
(h) Attach audited annual financial report(s), or pages thereof, or other documentation necessary to support the above information. Include any notes or comments from the audit reports regarding compliance with covenants of debt obligations having a prior or parity lien on the revenues pledged for repayment of the SRF Loan. ( <i>Attachment #</i> <u>5 &amp; 6</u> <i>)</i>		
(i) Attach worksheets reconciling this page with the appropriate financial statements (for example, backing out depreciation and interest payments from operating expenses). ( <i>Attachment #</i> <u>7</u> <i>)</i>		
(j) If the net revenues were not sufficient to satisfy the debt service and coverage requirement, please explain what corrective action was taken. ( <i>Attachment #</i> <u>      </u> <i>)</i>		

**PART V – SUPPLEMENTARY INFORMATION**

**SCHEDULE OF PROJECTED REVENUES AND DEBT COVERAGE**

Begin with the fiscal year preceding first anticipated semiannual loan payment and continue for at least three additional years. Attach a separate page for previous State Revolving Fund loans.

	<u>Year</u> <u>20</u>	<u>Year</u> <u>20</u>	<u>Year</u> <u>20</u>	<u>Year</u> <u>20</u>	<u>Year</u> <u>20</u>
(a) Operating Revenue	_____	_____	_____	_____	_____
(b) Interest Income	_____	_____	_____	_____	_____
(c) Other Income or Revenue (identify)	_____	_____	_____	_____	_____
_____	_____	_____	_____	_____	_____
_____	_____	_____	_____	_____	_____
(d) Total Revenues	_____	_____	_____	_____	_____
(e) Operating Expenses (excluding interest on debt, depreciation, and other non-cash items)	_____	_____	_____	_____	_____
(f) Net Revenues (f = d - e)	_____	_____	_____	_____	_____
(g) Revenue (including coverage) pledged to debt service, excluding SRF loans	_____	_____	_____	_____	_____
(h) Revenue (including coverage) pledged to outstanding SRF loans	_____	_____	_____	_____	_____
(i) Revenue Available for this SRF Loan [(i) = (f) – (g) – (h)]	_____	_____	_____	_____	_____
(j) Identify the source of the above information and explain methods used to develop the projections ( <i>Attachment #</i> <sup>5</sup> <i>_____</i> ). Include an explanation of any revenue and expense growth or other adjustments; for example, any rate increases, service growth, inflation adjustments, expense adjustments reflecting the cost of operating additional facilities, or other considerations.					
(k) For construction loans, are the above projections consistent with the accepted financial feasibility information in the planning documents?				<input type="checkbox"/> Yes	<input type="checkbox"/> No
If “No”, please explain. ( <i>Attachment #</i> <i>_____</i> )					





RESOLUTION NO. \_\_\_\_\_

**A RESOLUTION OF THE CITY COMMISSION OF THE CITY OF BOWLING GREEN, FLORIDA RELATING TO THE STATE REVOLVING FUND LOAN PROGRAM; MAKING FACTUAL FINDINGS; AUTHORIZING THE FILING OF A STATE REVOLVING FUND LOAN APPLICATION FOR PROJECT NUMBER LS25029; AUTHORIZING THE LOAN AGREEMENT; ESTABLISHING PLEDGED REVENUES; DESIGNATING AUTHORIZED REPRESENTATIVES TO PROVIDE ASSURANCES AND COMMITMENTS FOR THE LOAN APPLICATION; PROVIDING ASSURANCES; PROVIDING FOR CONFLICTS, SEVERABILITY, AND AN EFFECTIVE DATE**

**WHEREAS**, Florida Statutes provide for loans to local government agencies to finance the construction of water treatment facilities; and

**WHEREAS**, Florida Administrative Code rules require authorization to apply for loans, to establish pledged revenues, to designate an authorized representative; to provide assurances of compliance with loan program requirements; and to enter into a loan agreement; and

**WHEREAS**, the City of Bowling Green, Florida anticipates that the Florida Department of Environmental Protection Drinking Water State Revolving Fund Priority List for Fiscal Year 2024 (“Priority List”) will designate the City’s Lead Service Line Inventory Planning and Design project, No. LS25029 (the “Project”), as eligible for available funding; and

**WHEREAS**, the City of Bowling Green, Florida anticipates that the State Revolving Fund Priority List will designate an authorized loan amount in the sum of \$225,000.00 with principal forgiveness of \$110,250.00 (“Project Financing”) for construction of the Project; and

**WHEREAS**, the Bowling Green, Florida, intends to enter into a loan agreement with the Department of Environmental Protection under the State Revolving Fund to borrow the Project Financing and repay the same over a term of years; and

**WHEREAS**, the expected amortization of the loan agreement for the Project is over a period of ten (10) years; and

**WHEREAS**, the Project is a capital improvement to be financed in whole or in part by the issuance of debt service;

**NOW THEREFORE**, BE IT RESOLVED BY THE CITY COMMISSION OF THE CITY OF BOWLING GREEN, FLORIDA, AS FOLLOWS:

SECTION I. The foregoing findings are incorporated herein by reference and made a part hereof.

SECTION II. The City of Bowling Green, Florida, is authorized to apply for a loan to finance the Project in the amount of the Project Financing.

SECTION III. The revenues pledged for the repayment of the loan are *net water and sewer system revenues* after payment of debt service on the following:

- 1) City of Bowling Green's *Series \_\_\_\_ Water and Sewer System Revenue Bonds and the Series \_\_\_\_ Water and Sewer System Refunding Revenue Bonds. [Identify the specific revenues pledged to repay the loan and any senior debt obligations. If there are no senior liens, include a statement so indicating.]*

SECTION IV. The City Manager is hereby designated as the authorized representative to provide the assurances and commitments required by the loan application.

SECTION V. The Mayor is hereby designated as the authorized representative to execute the loan agreement which will become a binding obligation in accordance with its terms when signed by both parties. The Mayor is authorized to represent the City in carrying out the City's responsibilities under the loan agreement. The Mayor is authorized to delegate responsibility to appropriate City staff to carry out technical, financial, and administrative activities associated with the loan agreement.

SECTION VI. The legal authority for borrowing moneys to construct this Project is § 403.8532, Florida Statutes and \_\_\_\_\_ [Identify any Bowling Green specific legal statutes for borrowing money]

SECTION VII. All resolutions or part of Resolutions in conflict with any of the provisions of this Resolution are hereby repealed.

SECTION VIII. If any section or portion of a section of this Resolution proves to be invalid, unlawful, or unconstitutional, it shall not be held to invalidate or impair the validity, force, or effect of any other section or part of this Resolution.

SECTION IX. This Resolution shall become effective immediately upon its passage and adoption.

PASSED and ADOPTED this \_\_\_\_\_ Day of \_\_\_\_\_, 2024

ATTEST

---

City Clerk

APPROVED AS TO FORM AND  
LEGALITY

---

City Attorney

---

Mayor

SAMPLE LEGAL OPINION

Date

Eric Meyers, P.E.  
Program Administrator  
Drinking Water State Revolving Fund  
Florida Department of Environmental Protection  
Division of Water Restoration Assistance  
3900 Commonwealth Blvd., Mail Station 3505  
Tallahassee, Florida 32399-3000

Re: **Project No. LS25029 – City of Bowling Green**  
State Revolving Loan Program for Drinking Water Facilities  
Lead Service Line Inventory Planning and Design  
Opinion of Prior Liens on Pledged Revenues

Dear Mr. Meyers:

I am the duly appointed City Attorney for the City of Bowling Green, Florida. I am a member in good standing of The Florida Bar and am a Florida attorney at law, licensed to practice pursuant to § 454.021, Florida Statutes (2002) and the governing provisions of *The Rules Regulating The Florida Bar* promulgated by the Supreme Court of Florida. I am also a Board Certified Specialist in \_\_\_\_\_ Law. I was admitted to practice law in Florida on \_\_\_\_\_, \_\_\_\_\_ and have been assigned Bar Number \_\_\_\_\_ by The Florida Bar.

The City of Bowling Green proposes to borrow Two Hundred Twenty Five Thousand Dollars (\$225,000.00) in funds from the State Revolving Fund, with One Hundred Ten Thousand Two Hundred Fifty Dollars (\$110,250.00) in principal forgiveness, for planning and design related to the Lead Service Line Inventory project. The loan will be secured by the net revenues of the City's water and sewer system and the pledged revenues are legally available to pledge. The pledge of revenues will be secure upon the execution of a loan agreement between the State Revolving Fund and the City of Bowling Green. The City of Bowling Green has the legal authority to increase rates to ensure repayment of the loan.

The pledge on revenues is subject to a prior lien with the following issues:

- (1) City of Bowling Green, Florida, Water and Sewer System Revenue Bonds, Series 20\_\_\_\_.

SAMPLE LEGAL OPINION

- (2) City of Bowling Green, Florida, Water and Sewer System Refunding Revenue Bonds, Series 20\_\_\_\_.

[If there are no senior liens, include a statement so indicating.]

Sincerely,

Name

Note: Actual revenues to be pledged to secure loan should be clearly identified.  
Please state if there are no prior liens against the pledged revenues.

**6/27/2024 Kick Off Meeting Summary**  
**BOWGR23007 – Lead Service Line Inventory**

**Job Number:** BOWGR23007

**Attendees:** City Staff: Pamela Durrance, Charlette Ganas, Bowling Green Maintenance/Field Staff Head

Pennoni: Steve Elias, PE, Fran Curtis Todd Waldorf, Ethan Geiger

**1. Project Requirements:**

- EPA Requirements
  - Inventory all service lines for lead status by October 16, 2024
  - Lead replacement plan to be submitted by October 16, 2024
  - Replacement and Payment (by City) within 10 years
    - 10% (\$22,500 available for immediate replacement with 49% as Principal Forgiveness)

**2. Field Inventory:**

- **Phase 1** – Field locate and flag all meter locations
  - Water meters initially placed via City provided meter GPS coordinates
  - Data Records Review
    - Hardee County Property Appraiser
    - City as-builts
    - Permit Applications
- **Phase 2** – Shallow excavation upstream and downstream of water meters
  - Parameters to exclude excavation:
    - Any line greater than 2”
    - Any service line installed post 1989
  - City Manpower
  - Including any site restoration

**3. GIS Tools:**

- GIS portal and mapping for water meter and potable lines
- ESRI Fieldmaps
- Asset Management Numbering System
  - Four City quadrants
  - Sample – “RM-1001”, “WSL – U-1001”, “WSL – C-1001”
- Does City have any existing data that we can upload to map

**4. Other Work Scope Tasks:**

- Public outreach to facilitate inventory and eventual replacement of lines
  - Easement Agreements
  - Public Workshops
  - Water meter locations
- Design – Replacement of all Lead Lines

**5. Discussion**

- ID City Field Staff
  - Phase 1 Meter Locates
  - Phase 2 Service Line Excavation
- Schedule



**6/27/2024 Kick Off Meeting Summary**  
**BOWGR23007 – Lead Service Line Inventory**

- Excavation Strategy
- Meters outside of the Cities service area
- Multiple meters inside one parcel boundary – (Mobile Home Parks, Master Meters, etc.)
- LSL Household and Replacement Requirements – TBD – Initial Sampling, Temporary Filters, etc.
- Question – Does City wish to use SRF to fund LSL replacement (TBD Cost and Quantity)
- Contact numbers for staff doing excavation

**6. Document Needs from Owner**

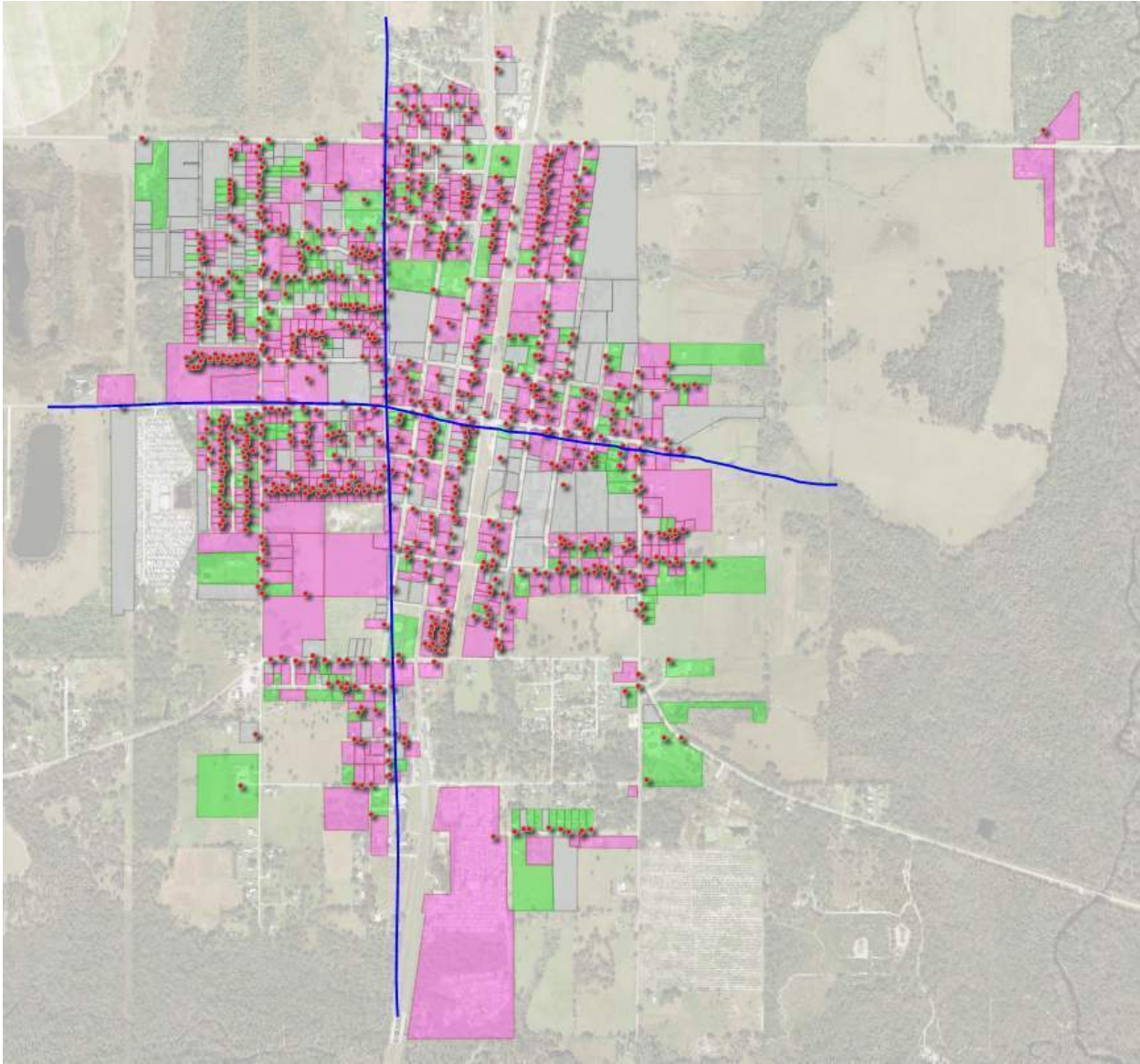
- List of all water meters according to City billing records – Already provided by City
- Signed owner easement agreements for construction
- SRF Agreement Documents:
  - Authorizing Resolution
  - Legal Opinion
  - Audited Financials 2022 and 2023
  - Reconciliation of 2022/2023 audited statements

**7. Action Items/Schedule**

- Schedule – Phase 1 City Meter Locates?
- Schedule – Phase 2 Service Line Excavation (vac truck)?
- City Data – Clean up incorrect meter install dates



6/27/2024 Kick Off Meeting Summary  
BOWGR23007 – Lead Service Line Inventory

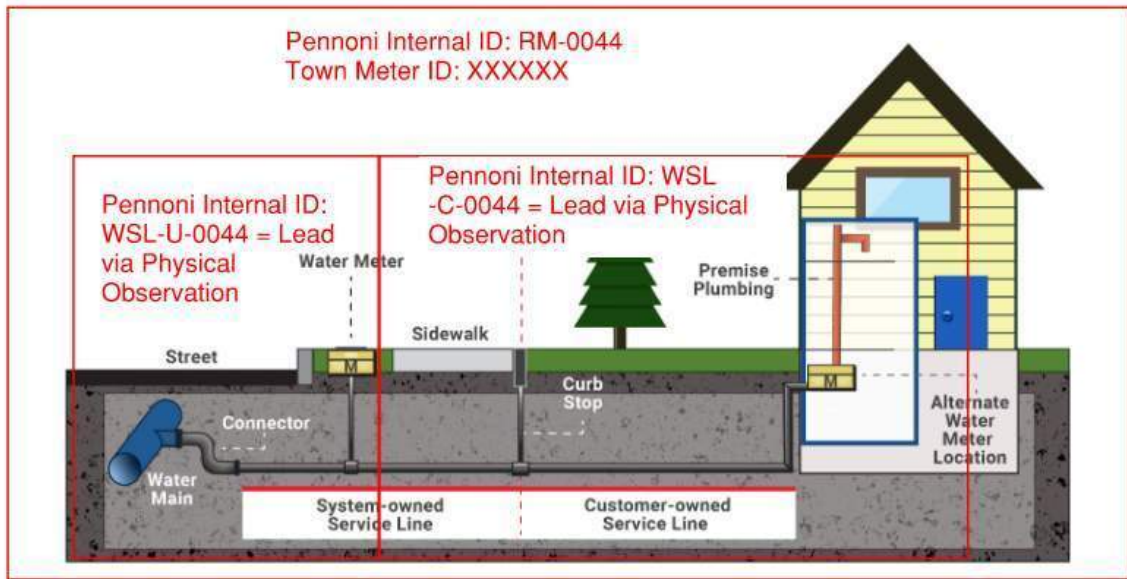




6/27/2024 Kick Off Meeting Summary  
BOWGR23007 – Lead Service Line Inventory

- RM-XXXX - Residential (Single Family, Apartment, Etc)
- CM-XXXX - Commercial/Industrial (Gas stations, stores, restaurants, etc)
- MM-XXXX - Municipal Buildings (Fire stations, Town Hall, etc.)

Exhibit 2-2: Example of Service Line Ownership Distinction between the Water System and Customer



6/27/2024 Kick Off Meeting Summary  
BOWGR23007 – Lead Service Line Inventory

## How to Identify a Lead Water Service Line

*Tools Needed: Flathead Screwdriver, Magnet*

### Lead Pipe

If the scraped area is shiny and silver, your service line is lead. A magnet will not stick to a lead line.



### Copper Pipe

If the scraped area is copper in color, like a penny, your service line is copper. A magnet will not stick to a copper pipe.



### Galvanized Steel Pipe

If the scraped area remains a dull gray, and a magnet sticks to the surface, your service line is galvanized steel.



# Lead Service Line Inventory Public Workshop Notice

The City of Bowling Green is required by the Environmental Protection Agency (EPA) to conduct an inventory of all potable water lines within the City. All water providers in the United States are required to complete their inventory prior to October 16, 2024. As part of this inventory the City is required to verify the pipe material of all water service lines and the presence of any lead pipe materials. The goal of this inventory is to locate all lead water service lines.

The presence of lead in drinking water poses a potential health risk to customers especially children and pregnant women. To keep the City residents informed of upcoming inventory efforts, the City of Bowling Green is holding a public workshop at the **City Hall on July 9, 2024 at 5 PM.**

The **Lead Service Line Inventory** will be completed in **two phases** on or adjacent to your property:

**PHASE 1** – **Locating all City water meters.** This phase has already been completed by the City.

**PHASE 2** – **Excavating water service lines to determine pipe materials.** The City must provide reasonable proof of the material type via historical records, pipe excavation, etc. The excavation will likely include uncovering a small section of service line on both sides of the meter. This process will be completed and documented following the EPA's template with both Bowling Green and Pennoni staff.

**The City of Bowling Green and Pennoni (City Engineer)** will handle all inventory efforts and no action will be required by the residents of Bowling Green. However, onsite knowledge of water service line location and materials can be provided by the homeowners to assist the City.

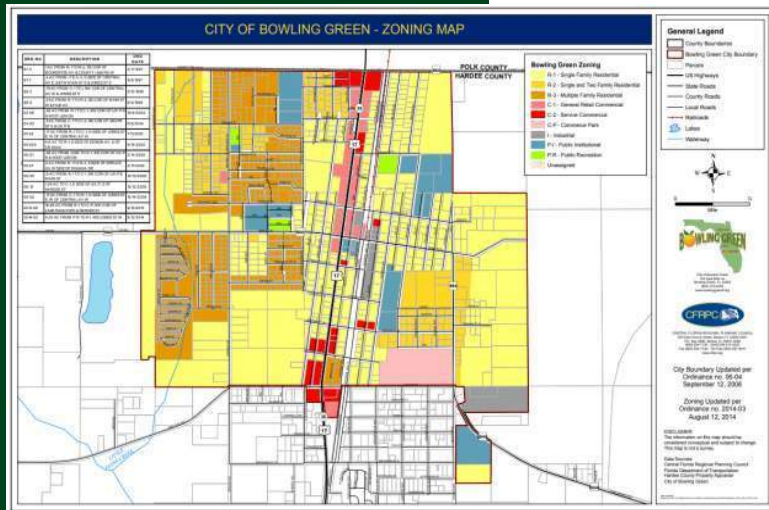
Any further questions will be answered at the Public Workshop at **City Hall on July 9, 2024 at 5 PM.**

**THANK YOU FOR YOUR COOPERATION!**

# EPA LEAD SERVICE LINE INVENTORY PUBLIC WORKSHOP

for  
**City of Bowling Green**

July 9, 2024



# INTRODUCTIONS



## City Staff:

- ▶ Pam Durrance
- ▶ Charlette Ganas
- ▶ Hunter Brummett
- ▶ Elected Officials

## Pennoni Staff (City Engineer):

- ▶ Ethan Geiger
- ▶ Maya Stuhlmann
- ▶ Delaney Jarrett
- ▶ Marc Rubio-Hidalgo

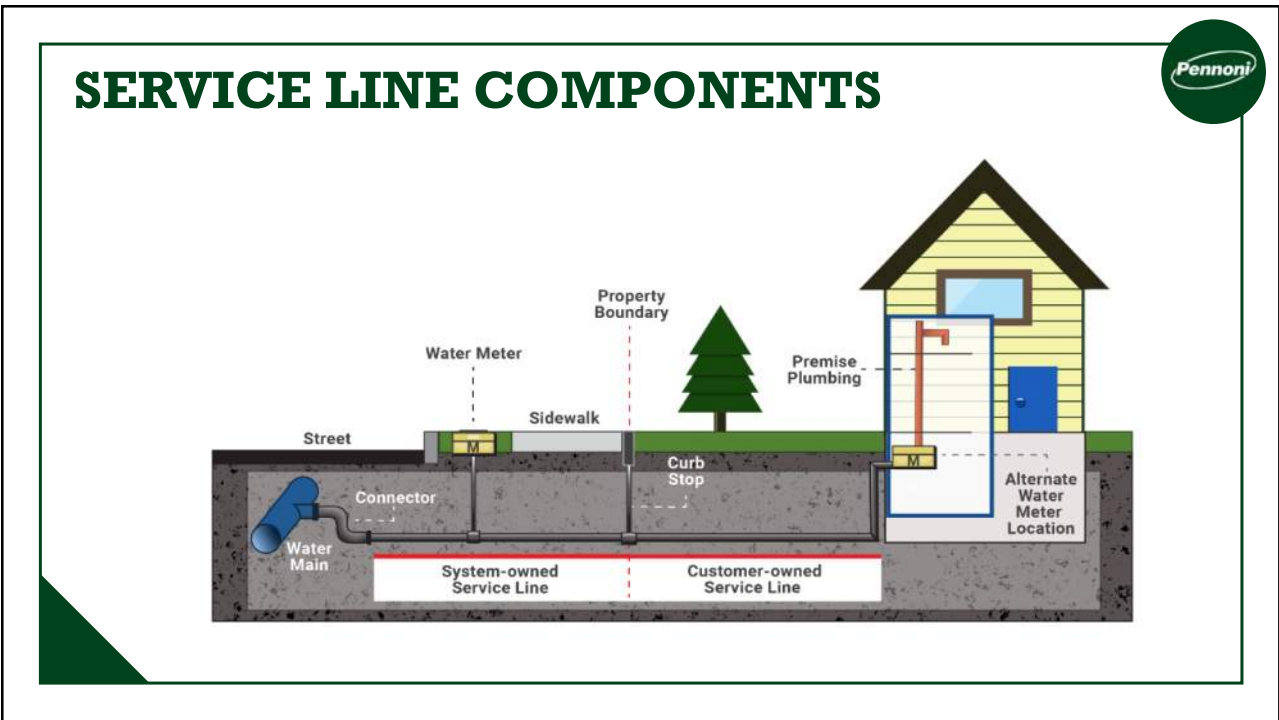


## PROJECT BACKGROUND



### EPA Lead Service Line Inventory Rules

- ▶ All utility owners and municipalities must locate and classify all potable water service lines by October 14, 2024
- ▶ Both utility owner side pipe (pre-water meter) and customer side pipe (post-water meter) must be identified in inventory
- ▶ EPA: "Any house constructed post 1989 is assumed non-lead and requires no further action"



## INVENTORY APPROACH



Inventory is divided into two phases of work

- ▶ **Phase 1** – Initial locating of meters (*Already Completed*)
- ▶ **Phase 2** – Field Verification of pipe material





## PHASE 2 INVENTORY



- ▶ Must be completed by Oct. 14
- ▶ Schedule: July 15<sup>th</sup> – Aug 15th
- ▶ Field Inventory:
  - Excavate both sides of the water meter
  - Minor testing of exposed pipe
  - Rebury exposed pipe
- ▶ City will handle entire inventory
- ▶ **No action required by resident**



# IDENTIFICATION PROCESS

## How to Identify a Lead Water Service Line

*Tools Needed: Flathead Screwdriver, Magnet*

### Lead Pipe

If the scraped area is shiny and silver, your service line is lead. A magnet will not stick to a lead line.



### Copper Pipe

If the scraped area is copper in color, like a penny, your service line is copper. A magnet will not stick to a copper pipe.



### Galvanized Steel Pipe

If the scraped area remains a dull gray, and a magnet sticks to the surface, your service line is galvanized steel.

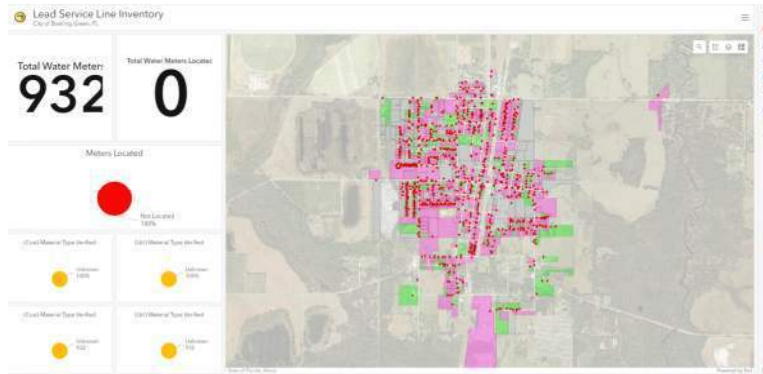


## ONLINE PUBLIC ACCESS



### Online map – Public access after inventory completed

- ▶ Will track progress of inventory
- ▶ **Green properties** = Non-lead (Field verification not req'd)
- ▶ **Red properties** = Unknown (Field verification req'd)



## RESIDENT INFORMATION: SERVICE LINE



### Resident QA/QC input is welcomed

- ▶ Service line material type (replacement post-1989 and house was constructed pre-1989)
- ▶ Line between meter and house

### Public access to inventory map/data

- ▶ Link on City Homepage
- ▶ Residents encouraged to verify City's data

### Process to provide City/Pennoni more accurate data:

- ▶ [egeiger@pennoni.com](mailto:egeiger@pennoni.com)
- ▶ Provide address, service line material, approx. installation date, documentation, and installation entity (contractor, self)

## POST-INVENTORY STEPS



### Replacement Plan:

- ▶ 10-year replacement plan required by EPA
- ▶ Replacement requirements TBD
- ▶ Homeowners can utilize City's contractor for replacement (optional)
- ▶ Refer to City's website and utility bills for updates



# QUESTIONS?



## Location Information

Unique Service Line ID	Location Identifier		Sensitive Population? (Yes/No)	Disadvantaged Neighborhood? (Yes/No)
	Street Address	Other Location Identifier		
<i>A Unique ID is recommended for each service line.</i>	<i>Water systems must track addresses of all service lines in their internal inventory. For the publicly accessible version, location identifiers are required for lead and galvanized requiring replacement. If the system does not use addresses for their location identifier, other options could include GPS coordinates, landmark, intersection, block, or other details to specify service line locations.</i>		<i>Select Yes if sensitive subpopulation, e.g., day care, school, multifamily home. If Yes-Other, describe in the Notes field.</i>	<i>Does location meet state affordability guidelines or other measures?</i>
<i>Example 1</i>	<i>1234 Test St., City, State, Zip Code</i>	<i>Intersection of Test and Elm St.</i>	<i>No</i>	<i>No</i>
<i>Example 2</i>	<i>4321 Test St., City, State, Zip Code</i>	<i>Intersection of Test and Main St.</i>	<i>No</i>	<i>No</i>
<i>Example 3</i>	<i>16 Capital St., City, State, Zip Code</i>		<i>No</i>	<i>No</i>
<i>Example 4</i>	<i>1 Water Avenue, City, State, Zip Code</i>		<i>No</i>	<i>No</i>
<i>Example 5</i>	<i>67 Children's Place, City, State, Zip Code</i>		<i>Yes - Day Care</i>	<i>No</i>
<i>Example 6</i>	<i>30 Price Street, City, State, Zip Code</i>		<i>No</i>	<i>No</i>
<i>Example 7</i>	<i>123 System Ave., City, State, Zip Code</i>	<i>Building A</i>	<i>No</i>	<i>Yes</i>
<i>Example 8</i>	<i>123 System Ave., City, State, Zip Code</i>	<i>Building B</i>	<i>No</i>	<i>No</i>









## Service Line Replacement Requirement Matrix

Utility Side				Customer Side		
Can't be Verified Never Lead	Non-lead (PVC) Line (Yes/No)	Galvanized Line (Yes/No)	Lead Service Line (Yes/No)	Non-lead (PVC) Line (Yes/No)	Galvanized Line (Yes/No)	Lead Service Line (Yes/No)
<b>Yes</b>	No	No	<b>Yes</b>	<b>Yes</b>	No	No
<b>Yes</b>	No	No	<b>Yes</b>	No	<b>Yes</b>	No
<b>Yes</b>	No	No	<b>Yes</b>	No	No	<b>Yes</b>
No	No	<b>Yes</b>	No	<b>Yes</b>	No	No
No	No	<b>Yes</b>	No	No	<b>Yes</b>	No
No	No	<b>Yes</b>	No	No	No	<b>Yes</b>
<b>Yes</b>	No	<b>Yes</b>	No	<b>Yes</b>	No	No
<b>Yes</b>	No	<b>Yes</b>	No	No	<b>Yes</b>	No
<b>Yes</b>	No	<b>Yes</b>	No	No	No	<b>Yes</b>
No	<b>Yes</b>	No	No	<b>Yes</b>	No	No
No	<b>Yes</b>	No	No	No	<b>Yes</b>	No
No	<b>Yes</b>	No	No	No	No	<b>Yes</b>
<b>Yes</b>	<b>Yes</b>	No	No	<b>Yes</b>	No	No
<b>Yes</b>	<b>Yes</b>	No	No	No	<b>Yes</b>	No
<b>Yes</b>	<b>Yes</b>	No	No	No	No	<b>Yes</b>

**NOTES:**

- 1: UTILITY MUST PAY FOR REPLACEMENT (REFERENCE 1)
- 2: UTILITY MUST OFFER TO REPLACE BUT DOES NOT HAVE TO PAY FOR REPLACEMENT (REFERENCE 2)
- 3: ALL LEAD GOOSENECKS ON UTILITIES SIDE TO BE REPLACED (REFERENCE 3)
- 4: IF LEAD GOOSENECK IS FOUND ON CUSTOMER SIDE, UTILITY MUST OFFER TO REPLACE BUT DOES NOT BEAR BURDEN OF COST (REFERENCE 4)

**REFERENCES:**

1: LEAD AND COPPER RULE REVISION 40 CFR §141.84(d)1

2: LEAD AND COPPER RULE REVISION 40 CFR §141.84(d)1

(1) Any water system that plans to partially replace a lead service line (e.g., replace only the portion of a lead service line that it owns) in coordination with planned infrastructure work must provide notice to the owner of the affected service line, or the owner's authorized agent, as well as non-owner resident(s) served by the affected service line at least 45 days prior to the replacement. The notice must explain that the system will replace the portion of the line it owns and offer to replace the portion of the service line not owned by the water system. The water system is not required to bear the cost of replacement of the portion of the affected service line not owned by the water system.

3: LEAD AND COPPER RULE REVISION 40 CFR §141.84(c)1

(1) The water system must replace any lead gooseneck, pigtail, or connector it owns when encountered during planned or unplanned water system infrastructure work.

4: LEAD AND COPPER RULE REVISION 40 CFR §141.84(c)2

(2) The water system must offer to replace a customer-owned lead gooseneck, pigtail, or connector; however, the water system is not required to bear the cost of replacement of the customer-owned parts.

Utility Side Requires	Customer Side Requires
Replacement <sup>1</sup> (Yes/No)	Replacement <sup>2</sup> (Yes/No)
<b>Yes</b>	No
<b>Yes</b>	<b>Yes</b>
<b>Yes</b>	<b>Yes</b>
No	No
No	No
No	<b>Yes</b>
<b>Yes</b>	No
<b>Yes</b>	<b>Yes</b>
<b>Yes</b>	<b>Yes</b>
No	No
No	No
No	<b>Yes</b>
No	No
No	<b>Yes</b>
No	<b>Yes</b>

# INCORRECT METER TABLE

OBJECTID *	PARCEL ID	ACTUAL YEAR BUILT	ADDRESS	CITY	ZIPCODE	COUNTY	STATUS	OWNER
20	25323348800004100	<Null>	205 HIGHWAY 17	BOWLING GREEN	33834	POLK	Unknown	WILKERSON WILLIAM DALE JR
32	253233487500004350	<Null>	364 DIXIE DR	BOWLING GREEN	33834	POLK	Unknown	WESTMORELAND DAVID J
38	253233488000002150	<Null>	209 DIXIE BLVD	BOWLING GREEN	33834	POLK	Unknown	LYLE LLC
48	043325000000750000	<Null>	N US HWY 17	BOWLING GREEN	33834	HARDEE	Unknown	HARMON INEZ A
71	0433250000044900000	<Null>	424 LAKE BRANCH RD	BOWLING GREEN	33834	HARDEE	Unknown	BOWLING GREEN CITY OF
126	0433250010000140001	<Null>	4725 BRYAN AVE	BOWLING GREEN	33834	HARDEE	Unknown	ZAMORA PERFECTO JR
181	0433250010000320018	<Null>	4416 CHESTER AVE	BOWLING GREEN	33834	HARDEE	Unknown	MORROW GUADALUPE
256	0433250100000010001	<Null>	220 TANGERINE ST	BOWLING GREEN	33834	HARDEE	Unknown	ARMENTO FAMILY LLC
318	0533250000084500000	<Null>	4303 DIXIANA DR	BOWLING GREEN	33834	HARDEE	Unknown	SERVIN ELVIRA FELICITY
340	0533250051000010001	<Null>	408 W MAIN ST	BOWLING GREEN	33834	HARDEE	Unknown	BOWLING GREEN CITY OF
350	0533250065000010020	<Null>	4423 MAPLE AVE	BOWLING GREEN	33834	HARDEE	Unknown	FLORES AMY
365	0533250066000010001	<Null>	4627 DIXIANA DR	BOWLING GREEN	33834	HARDEE	Unknown	ESPINOZA AURORA
370	0533250066000010010	<Null>	4614 MAPLE AVE	BOWLING GREEN	33834	HARDEE	Unknown	ALVARADO NAOMI MERCEDES
452	05332500900000G0015	<Null>	902 W GRAPE ST	BOWLING GREEN	33834	HARDEE	Unknown	FRAZIER BETTY ANN
600	0433250000078400000	<Null>	713 E MAIN ST	BOWLING GREEN	33834	HARDEE	Unknown	<Null>
619	0433250010000370001	<Null>	4329 CHURCH AVE	BOWLING GREEN	33834	HARDEE	Unknown	ZIMMERMAN WILLIAM H
717	05332500800000C0002	<Null>	501 DESOTO ST	BOWLING GREEN	33834	HARDEE	Unknown	CARRILLO LEONARDO JUAREZ
722	0433250100000020002	<Null>	W COUNTY LINE RD	BOWLING GREEN	33834	HARDEE	Unknown	JIMENEZ RAMIRO
737	0533250000067600000	<Null>	516 W GRAPE ST	BOWLING GREEN	33834	HARDEE	Unknown	THOMAS VANESSA R
746	0433250000082800000	<Null>	701-753 E BANANA ST	BOWLING GREEN	33834	HARDEE	Unknown	BOWLING GREEN CITY OF
770	0533250050000010002	<Null>	4709 DOYLE PARKER AVE	BOWLING GREEN	33834	HARDEE	Unknown	<Null>
792	0433250010000220014	<Null>	202 E MAIN ST	BOWLING GREEN	33834	HARDEE	Unknown	FITO MEDICS USA CORP
829	0433250010000320019	<Null>	4410 CHESTER AVE	BOWLING GREEN	33834	HARDEE	Unknown	FLORES CLARA G (EST OF)
847	0433250000039900000	<Null>	4550 BRYAN AVE	BOWLING GREEN	33834	HARDEE	Unknown	BLAS JAIME
869	0533250000095000000	<Null>	548 DOC COIL RD	BOWLING GREEN	33834	HARDEE	Unknown	CARDENAS RAUSY
986	0433250010000050010	<Null>	105 E JONES ST	BOWLING GREEN	33834	HARDEE	Unknown	BOWLING GREEN MARKET LLC
993	04332500200000B0025	<Null>	POPLAR AVE	BOWLING GREEN	33834	HARDEE	Unknown	COLON LAMBERT LLC
1231	0833250000050900000	<Null>	4053 DIXIANA DR	BOWLING GREEN	33834	HARDEE	Unknown	DESANTIAGO GERARDO
1269	0833250810000030023	<Null>	268 GLADES ST	BOWLING GREEN	33834	HARDEE	Unknown	BANDA MARIA CONSUELO
1289	0933250810000040006	<Null>	520 MANATEE ST	BOWLING GREEN	33834	HARDEE	Unknown	CRUZ MARIA GRACIELA
1292	0933250810000190002	<Null>	435 MONROE ST	BOWLING GREEN	33834	HARDEE	Unknown	OBREGON JOSE F
1295	0933250810000190010	<Null>	451 MONROE ST	BOWLING GREEN	33834	HARDEE	Unknown	ZARAGOZA JESUS AVILA
1310	09332508100006A0001	<Null>	4140 CHESTER AVE	BOWLING GREEN	33834	HARDEE	Unknown	ARCE RAFAEL
1312	09332508100007A0015	<Null>	4102 CHESTER AVE	BOWLING GREEN	33834	HARDEE	Unknown	KNARR LEONA K

**Bowling  
Green, FL**

**Geo Coordinates**

Location Num	Location Address	Account Num	Account Name	Work Order Type	Work Order Status	Date Created	Last Updated	Field Complete	New Value
	583 5038 MARTIN LUTHER KING DR.		583 HARRINGTON LINSTON PARK	Meter Changeout(s)	Invoiced	2/27/2023 8:21	4/11/2023 12:38	3/22/2023 15:06	27.642596, -81.830034
000716-01	131 CO. LINE	000716-01	AMANDA JUAREZ	Meter Changeout(s)	Invoiced	2/27/2023 8:21	4/11/2023 12:38	3/22/2023 13:35	27.646507, -81.822372
000721-04	245 HWY. 17_ S	000721-04	COUNTY LINE CLUB INC	Meter Changeout(s)	Excluded	2/27/2023 8:21	3/28/2023 8:19	,	
000722-02	205 U.S. HWY 17 N.	000722-02	REVELL SPREADER SERVICE_ INC.	Meter Changeout(s)	Invoiced	2/27/2023 8:21	4/11/2023 12:39	3/28/2023 9:07	27.648283, -81.822480
000727-01	4816 HWY 17 N.	000727-01	Bowling Green Diner	Meter Changeout(s)	Invoiced	2/27/2023 8:21	4/19/2023 12:41	4/5/2023 12:59	27.640515, -81.823070
	728 4810 U.S. HWY 17 N.		728 TIENDA MEXICANA_ EL MERCADITO #2	Meter Changeout(s)	Invoiced	2/27/2023 8:21	4/11/2023 12:39	3/27/2023 12:10	27.640267, -81.823164
000729-01	4910 4920 CHURCH AVE	000729-01	BOWLING GREEN CHILDCARE CENTER	Meter Changeout(s)	Invoiced	2/27/2023 8:21	4/11/2023 12:36	3/20/2023 11:31	27.641303, -81.820788
	730 4702 CENTRAL AVE.		730 U. S. POST OFFICE	Meter Changeout(s)	Invoiced	2/27/2023 8:21	4/11/2023 12:37	3/21/2023 14:26	27.638256, -81.8219376
	733 204 E. MAIN ST.		733 PARKER FARMS INC.	Meter Changeout(s)	Invoiced	2/27/2023 8:21	4/11/2023 12:37	3/21/2023 14:28	27.638077, -81.822081
	734 4702 US HWY 17 N.		734 B.G. SMALL ENGINE	Meter Changeout(s)	Invoiced	2/27/2023 8:21	4/11/2023 12:37	3/22/2023 8:37	27.6385253, -81.8236484
	735 4712 US HWY 17 N		735 TORTILLERIA MATAMOROS	Meter Changeout(s)	Invoiced	2/27/2023 8:21	4/11/2023 12:39	3/27/2023 13:51	27.638911, -81.823347
000735-04	4712 US HWY 17 N	000735-04	AEN WIRELESS	Meter Changeout(s)	Excluded	2/27/2023 8:21	3/28/2023 13:57	,	
000738-01	4730 US HWY 17 N.	000738-01	SELLER'S MARKET	Meter Changeout(s)	Invoiced	2/27/2023 8:21	4/11/2023 12:38	3/22/2023 12:56	27.639459, -81.823215
	739 E. MAIN ST.		739 C.O.B.G. - OFFICE	Meter Changeout(s)	Excluded	2/27/2023 8:21	3/27/2023 18:46		27.637995, -81.823528
000740-01	128 MAIN	000740-01	TRESSES AND TALONS	Meter Changeout(s)	Invoiced	2/27/2023 8:21	4/11/2023 12:38	3/22/2023 11:07	27.638206, -81.823280
	741 4531 US HWY 17 N.		741 FIRST BAPTIST CHURCH	Meter Changeout(s)	Excluded	2/27/2023 8:21	3/27/2023 18:47		27.636959, -81.8248294
	744 4130 US HWY 17 N.		744 FIESTA SUPERMARKET	Meter Changeout(s)	Invoiced	2/27/2023 8:21	4/11/2023 12:39	3/27/2023 14:50	27.631203, -81.824388
	745 2165 US HWY 17 S.		745 WILDER CORP.	Meter Changeout(s)	Excluded	2/27/2023 8:21	3/27/2023 18:47		27.626182, -81.8224162
	746 4445 CHURCH AVE.		746 MC CLELLAN'S TR. PK.	Meter Changeout(s)	Invoiced	2/27/2023 8:21	4/11/2023 12:37	3/21/2023 13:48	27.634398, -81.822308
	747 4445 CHURCH AVE.		747 MC CLELLAN'S BATH.	Meter Changeout(s)	Invoiced	2/27/2023 8:21	4/11/2023 12:37	3/21/2023 13:39	27.635137, -81.822299
	749 202 E. MAIN ST.		749 PARKER FARMS INC.	Meter Changeout(s)	Invoiced	2/27/2023 8:21	4/11/2023 12:39	3/23/2023 14:50	27.638030, -81.822055
	750 202 E. MAIN ST.		750 PARKER FARMS	Meter Changeout(s)	Excluded	2/27/2023 8:21	3/27/2023 18:47	,	
	751 4129 US HWY 17 N.		751 PRESKO FOOD STR. #2	Meter Changeout(s)	Invoiced	2/27/2023 8:21	4/11/2023 12:39	3/23/2023 11:53	27.631202, -81.8255369
	753 4205 US HWY 17 N.		753 HILLS AUTO WORLD	Meter Changeout(s)	Invoiced	2/27/2023 8:21	4/11/2023 12:39	3/27/2023 14:17	27.631359, -81.8255081
	754 4315 CHESTER AVE.		754 HOLY CHILD MISSION	Meter Changeout(s)	Excluded	2/27/2023 8:21	3/27/2023 18:43	,	
	755 4531 US HWY 17 N.		755 FIRST BAPTIST CHURCH/ sprinkler	Meter Changeout(s)	Excluded	2/27/2023 8:21	3/27/2023 18:47	,	
000756-04	401 W. MAIN ST.	000756-04	MARIA'S RENTALS LLC	Meter Changeout(s)	Invoiced	2/27/2023 8:21	4/11/2023 12:37	3/20/2023 12:25	27.6384527, -81.826416
	757 1111 W. MAIN ST.		757 AVION PALMS HOMEOWNERS ASSOCIATION_ INC.	Meter Changeout(s)	Excluded	2/27/2023 8:22	3/27/2023 19:14	,	
	758 610 W. MAIN ST.		758 C.O.B.G. - COMMUNITY CENTER	Meter Changeout(s)	Invoiced	2/27/2023 8:22	4/11/2023 12:37	3/20/2023 15:02	27.639336, -81.828566
	759 304 W. MAIN ST		759 TRUECARE PHARMACY	Meter Changeout(s)	Invoiced	2/27/2023 8:22	4/11/2023 12:37	3/20/2023 14:23	27.637829, -81.820751
	760 302 W. MAIN STREET		760 BOWLING GREEN MEDICAL CENTER	Meter Changeout(s)	Excluded	2/27/2023 8:22	3/27/2023 18:43	,	
000760-I	302 MAIN STREET	000760-I	BOWLING GREEN MEDICAL CENTER	Meter Changeout(s)	Excluded	2/27/2023 8:22	3/27/2023 18:47		27.6386595, -81.8248648
	761 208 W. MAIN ST.		761 CENTURYLINK	Meter Changeout(s)	Invoiced	2/27/2023 8:22	4/11/2023 12:37	3/22/2023 8:59	27.638605, -81.824433
000762-03	4705 U.S. HWY 17 N.	000762-03	1st Mortgage of Wauchula G. DeLa Torres	Meter Changeout(s)	Excluded	2/27/2023 8:22	3/28/2023 8:18	,	
000765-05	309 JONES	000765-05	MARIA'S RENTALS	Meter Changeout(s)	Excluded	2/27/2023 8:22	3/27/2023 18:43	,	
	767 4821 US HWY 17 N.		767 WAUCHULA STATE BANK	Meter Changeout(s)	Excluded	2/27/2023 8:22	3/27/2023 19:11		27.640825, -81.824527
	768 4937 US HWY 17 N.		768 GATEWAY CHURCH OF BOWLING GREEN	Meter Changeout(s)	Invoiced	2/27/2023 8:22	4/11/2023 12:39	3/27/2023 13:26	27.642221, -81.8233998
000769-01	5101 US HWY 17 N.	000769-01	B.G. LUBE	Meter Changeout(s)	Invoiced	2/27/2023 8:22	4/11/2023 12:36	3/20/2023 10:57	27.644134, -81.823532
	770 310 ORANGE ST.		770 APOSTOLIC LIGHTHOUSE	Meter Changeout(s)	Invoiced	2/27/2023 8:22	4/11/2023 12:38	3/22/2023 10:25	27.644038, -81.824775
000771-III	5211 US HWY 17 N.	000771-III	RAED ABUAISHA	Meter Changeout(s)	Excluded	2/27/2023 8:22	3/27/2023 19:11		27.645766, -81.823376
	773 5201 MASON DIXON		773 E.P.C.A. INC.	Meter Changeout(s)	Invoiced	2/27/2023 8:22	4/11/2023 12:39	3/28/2023 9:29	27.645468, -81.826130
	774 513 BERTHA FULSE ST.		774 ST. JOHN A.M.E. CH.	Meter Changeout(s)	Invoiced	2/27/2023 8:22	4/11/2023 12:39	3/28/2023 10:20	27.643624, -81.827901
	775 702 W. GRAPE ST.		775 CHESTER GROVE BAPT.	Meter Changeout(s)	Invoiced	2/27/2023 8:22	4/11/2023 12:40	3/28/2023 13:20	27.6423748, -81.829627
	777 4837 MARTIN LUTHER KING		777 FULSE'S MINI-MALL	Meter Changeout(s)	Invoiced	2/27/2023 8:22	4/11/2023 12:38	3/22/2023 14:40	27.641034, -81.8301515
	778 607 PALMETTO ST.		778 MACEDONIA PRIMITIVE BAPTIST CHURCH	Meter Changeout(s)	Invoiced	2/27/2023 8:22	4/11/2023 12:37	3/21/2023 15:04	27.641393, -81.828521
000779-01	701 W. JONES ST.	000779-01	DELGADO APPARTMENTS	Meter Changeout(s)	Excluded	2/27/2023 8:22	3/27/2023 19:11		27.639818, -81.829238
	780 596 LAKE BRANCH RD.		780 CITY DOG POUND	Meter Changeout(s)	Excluded	2/27/2023 8:22	6/16/2023 13:04		27.627843, -81.8174009
	781 596 LAKE BRANCH RD.		781 CITY SEWER PLANT	Meter Changeout(s)	Excluded	2/27/2023 8:22	3/28/2023 8:18	,	
	784 596 LAKE BRANCH RD.		784 CITY SEWER PLANT	Meter Changeout(s)	Invoiced	2/27/2023 8:22	4/11/2023 12:39	3/23/2023 15:56	27.629069, -81.816842
	785 4530 Bryan Ave		785 HARDEE CO.SCHOOL BD.	Meter Changeout(s)	Excluded	2/27/2023 8:22	3/27/2023 18:43	,	
	786 4530 BRYAN AVE.		786 HARDEE CO.SCHOOL BD.	Meter Changeout(s)	Excluded	2/27/2023 8:22	3/27/2023 18:43	,	

	787 4530 BRYAN AVE.		787 HARDEE CO.SCHOOL BD.	Meter Changeout(s)	Excluded	2/27/2023 8:22	3/27/2023 19:11	
	788 5220 US HWY 17 N.		788 REVELL_ INC	Meter Changeout(s)	Invoiced	2/27/2023 8:22	4/11/2023 12:39	3/22/2023 13:00 27.645693, -81.822252
	789 4821 US HWY 17 N.		789 WAUCHULA STATE BANK	Meter Changeout(s)	Invoiced	2/27/2023 8:22	4/11/2023 12:38	3/22/2023 14:07 27.640782, -81.824508
	793 104 E. MAIN ST.		793 BOWLING GREEN P.D.	Meter Changeout(s)	Invoiced	2/27/2023 8:22	4/11/2023 12:38	3/22/2023 10:50 27.637997, -81.823375
	794 5115 DOYLE PARKER		794 EAST COAST MIGRANT HEADSTART PROJECT	Meter Changeout(s)	Excluded	2/27/2023 8:22	3/27/2023 18:43	
	806 725 PALMETTO ST.		806 CHURCH OF GOD	Meter Changeout(s)	Invoiced	2/27/2023 8:22	4/11/2023 12:37	3/21/2023 15:21 27.641334, -81.8298788
000836-01	545 LAKE BRANCH RD.	000836-01	JERRY JOHNSON	Meter Changeout(s)	Invoiced	2/27/2023 8:22	4/11/2023 12:38	3/22/2023 10:06 27.631297, -81.816726
000841-01	5211 DOYLE PARKER	000841-01	E.P.C.A.	Meter Changeout(s)	Excluded	2/27/2023 8:22	3/28/2023 13:51	27.645043, -81.826171
	854 220 TANGERINE ST		854 REVELL AUTO REPAIR	Meter Changeout(s)	Invoiced	2/27/2023 8:22	4/11/2023 12:39	3/28/2023 9:52 27.645478, -81.8241897
	861 620 MAIN ST.		861 BOWLING GREEN FIRE DEPT.	Meter Changeout(s)	Excluded	2/27/2023 8:22	3/27/2023 19:11	
	870 201 MAIN ST.		870 TRAIN DEPOT	Meter Changeout(s)	Invoiced	2/27/2023 8:22	4/11/2023 12:37	3/21/2023 14:35 27.638381, -81.822790
	880 408 MAIN ST		880 PYATT PARK	Meter Changeout(s)	Invoiced	2/27/2023 8:22	4/11/2023 12:37	3/20/2023 15:54 27.638653, -81.8274192
	889 404 BERTHA FULSE ST.		889 RCMA	Meter Changeout(s)	Excluded	2/27/2023 8:22	3/27/2023 19:11	27.643814, -81.826108
	902 111 MAIN STREET		902 DOLLAR GENERAL STORE #10718	Meter Changeout(s)	Invoiced	2/27/2023 8:22	4/11/2023 12:39	3/27/2023 15:14 27.637900, -81.824378
	911 3989 DIXIANA DRIVE		911 MOSAIC FERTILIZER_ LLC ATTN: UTILITIES ADMIN.	Meter Changeout(s)	Excluded	2/27/2023 8:22	3/28/2023 13:51	
000915-01	3920 MURRAY ROAD	000915-01	HOUSE OF PRAISE	Meter Changeout(s)	Invoiced	2/27/2023 8:22	4/11/2023 12:40	3/28/2023 11:56 27.626779, -81.826385
	921 4806 US 17th N		921 CITY WELLFIELD	Meter Changeout(s)	Invoiced	2/27/2023 8:22	4/11/2023 12:39	3/27/2023 12:36 27.640266, -81.823179
	922 4605 US HWY 17 N		922 First Baptist Church / Portables	Meter Changeout(s)	Invoiced	2/27/2023 8:22	4/11/2023 12:39	3/27/2023 14:39 27.637235, -81.824575
	927 424 LAKE BRANCH		927 CENTANINO PARK	Meter Changeout(s)	Invoiced	2/27/2023 8:22	4/11/2023 12:38	3/22/2023 9:35 27.6327221, -81.817823
00771-a1	5211 U.S. HWY 17 N.	00771-a1	RAED ABUAISHA	Meter Changeout(s)	Excluded	2/27/2023 8:22	3/27/2023 19:11	27.645732, -81.823446
000764-01	4724 CHESTER AVE.	000764-01	First Mortgage of Wauchula INC	Meter Changeout(s)	Invoiced	2/27/2023 8:22	4/11/2023 12:40	3/28/2023 10:59 27.639431, -81.824335
000742-02	136 E. MAIN ST.	000742-02	JORGE MORAN	Meter Changeout(s)	Excluded	2/27/2023 8:22	3/27/2023 18:43	27.637929, -81.823172
	151 149 E COUNTY LINE ROAD		151 BOWLING GREEN ACQUISITIONS_ INC	Meter Changeout(s)	Excluded	2/27/2023 8:22	3/27/2023 19:11	27.646571, -81.822444
000926-01	548 DOC COIL RD	000926-01	RAUSY CARDENAS	Meter Changeout(s)	Excluded	2/27/2023 8:22	3/27/2023 18:47	27.631337, -81.828311
000130-A	105 JONES ST.	000130-A	LA TAQUERIA LOS ARCOS	Meter Changeout(s)	Invoiced	2/27/2023 8:22	4/11/2023 12:39	3/23/2023 14:27 27.6409746, -81.8239732
000664-01	201 DOC COIL RD	000664-01	OFELIA VALLEJO	Meter Changeout(s)	Invoiced	2/27/2023 8:22	4/11/2023 12:37	3/21/2023 9:13 27.631220, -81.825997
	665 259 HARDEE STREET		665 FRANKIE VALLEJO	Meter Changeout(s)	Invoiced	2/27/2023 8:22	4/11/2023 12:37	3/21/2023 10:07 27.631212, -81.826724
000667-01	253 DOC COIL RD.	000667-01	FRANKIE VALLEJO	Meter Changeout(s)	Invoiced	2/27/2023 8:22	4/11/2023 12:37	3/21/2023 15:32 27.631261, -81.826734
000668-03	303 DOC COIL RD.	000668-03	Reynaldo Sanchez	Meter Changeout(s)	Invoiced	2/27/2023 8:22	4/11/2023 12:37	3/21/2023 10:24 27.631214, -81.827185
000669-02	317 DOC COIL RD.	000669-02	Reynaldo Sanchez	Meter Changeout(s)	Invoiced	2/27/2023 8:22	4/11/2023 12:37	3/21/2023 10:44 27.631213, -81.827469
000670-02	309 DOC COIL RD.	000670-02	Reynaldo Sanchez	Meter Changeout(s)	Invoiced	2/27/2023 8:22	4/11/2023 12:37	3/21/2023 10:40 27.631187, -81.827455
	671 525 DOC COIL RD		671 VICTOR RODRIGUEZ	Meter Changeout(s)	Invoiced	2/27/2023 8:22	4/11/2023 12:37	3/21/2023 11:17 27.631159, -81.828353
000672-01	693 DOC COIL RD.	000672-01	MACARIO CALVILLO	Meter Changeout(s)	Invoiced	2/27/2023 8:22	4/11/2023 12:37	3/21/2023 11:35 27.631186, -81.828879
	673 715 DOC COIL RD		673 IGLESIA DEL DIOS VIVO	Meter Changeout(s)	Invoiced	2/27/2023 8:22	4/11/2023 12:37	3/22/2023 8:32 27.631212, -81.829692
	674 322 W. BROWARD ST.		674 BEATRICE JUAREZ	Meter Changeout(s)	Invoiced	2/27/2023 8:22	4/11/2023 12:39	3/27/2023 12:41 27.627634, -81.826933
	675 310 W. BROWARD ST.		675 ELIZABETH JUAREZ	Meter Changeout(s)	Invoiced	2/27/2023 8:22	4/11/2023 12:39	3/27/2023 12:40 27.627613, -81.826682
	676 302 W. BROWARD ST.		676 APRIL PRINE	Meter Changeout(s)	Invoiced	2/27/2023 8:22	4/11/2023 12:39	3/27/2023 12:59 27.627654, -81.826373
	678 128 W. BROWARD ST.		678 HERMIE PARKER	Meter Changeout(s)	Invoiced	2/27/2023 8:22	4/11/2023 12:39	3/27/2023 14:08 27.627905, -81.825780
	679 4030 CHESTER AVE.		679 SHEILA HARPER	Meter Changeout(s)	Invoiced	2/27/2023 8:22	4/11/2023 12:39	3/27/2023 10:58 27.628330, -81.825808
000680-03	4035 CHESTER AVE.	000680-03	MICHAEL KING	Meter Changeout(s)	Invoiced	2/27/2023 8:22	4/11/2023 12:39	3/27/2023 11:04 27.628292, -81.8258921
681 d	4049 CHESTER AVE.		681 JIMMY MC KINNEY	Meter Changeout(s)	Invoiced	2/27/2023 8:22	4/11/2023 12:39	3/27/2023 11:00 27.628769, -81.825916
	682 4102 CHESTER AVE.		682 LEONA KNARR	Meter Changeout(s)	Invoiced	2/27/2023 8:22	4/11/2023 12:39	3/27/2023 10:46 27.629081, -81.825597
	684 231 FRANKLIN ST.		684 ARMANDO TAMAYO	Meter Changeout(s)	Invoiced	2/27/2023 8:22	4/11/2023 12:39	3/27/2023 11:41 27.628919, -81.826725
000685-04	241 FRANKLIN ST.	000685-04	RAUL AGUILAR	Meter Changeout(s)	Invoiced	2/27/2023 8:22	6/13/2023 9:55	6/1/2023 13:20 27.6289287, -81.8269497
000686-03	4105 CHESTER AVE	000686-03	JAMES WELLMAN	Meter Changeout(s)	Invoiced	2/27/2023 8:22	4/11/2023 12:39	3/27/2023 10:47 27.629214, -81.825966
	687 210 CAMPBELL DR.		687 MARIA G. HERRERA	Meter Changeout(s)	Invoiced	2/27/2023 8:22	4/11/2023 12:40	3/28/2023 11:08 27.629784, -81.826257
000688-02	230 CAMPBELL DR.	000688-02	BALENTIN TAMAYO	Meter Changeout(s)	Invoiced	2/27/2023 8:22	4/11/2023 12:41	3/30/2023 10:46 27.629839, -81.8267216
000690-02	4126 CHESTER AVE.	000690-02	EMILIO TAMAYO CALEB TAMAYO	Meter Changeout(s)	Invoiced	2/27/2023 8:22	4/11/2023 12:39	3/23/2023 16:45 27.630440, -81.826142
	692 4139 CHESTER AVE.		692 RAFIEL ARCE	Meter Changeout(s)	Invoiced	2/27/2023 8:22	4/11/2023 12:39	3/23/2023 15:07 27.630396, -81.826128
	693 215 GLADES STREET		693 RUBY HINOJOS	Meter Changeout(s)	Invoiced	2/27/2023 8:22	4/11/2023 12:40	3/29/2023 9:23 27.6304738, -81.826391
	694 241 GLADES ST.		694 VIRGIE F. ICE	Meter Changeout(s)	Invoiced	2/27/2023 8:22	4/11/2023 12:38	3/22/2023 10:29 27.6303994, -81.827260
	695 242 GLADES ST.		695 MARTHA MARTINEZ	Meter Changeout(s)	Invoiced	2/27/2023 8:22	4/11/2023 12:38	3/22/2023 10:17 27.630556, -81.8272193
000696-01	252 GLADES ST.	000696-01	MARIA MORALES	Meter Changeout(s)	Invoiced	2/27/2023 8:22	4/11/2023 12:37	3/22/2023 8:53 27.630571, -81.827496
	697 253 GLADES ST.		697 AUGUSTIN MARTINEZ	Meter Changeout(s)	Invoiced	2/27/2023 8:22	4/11/2023 12:40	3/28/2023 10:52 27.630408, -81.827382
	698 520 LAKE BRANCH		698 NANCY BRACEWELL	Meter Changeout(s)	Invoiced	2/27/2023 8:22	4/11/2023 12:39	3/27/2023 15:03 27.630883, -81.817736
000699-04	308 COUNTY LINE RD.	000699-04	LUTHER SANDERS	Meter Changeout(s)	Invoiced	2/27/2023 8:22	4/11/2023 12:39	3/23/2023 11:39 27.646287, -81.823537
	703 230 DIXIE DRIVE		703 JOSE	Meter Changeout(s)	Invoiced	2/27/2023 8:22	4/11/2023 12:40	3/28/2023 15:32 27.647232, -81.8241103
	704 325 DIXIE DRIVE		704 IRENE MOODY	Meter Changeout(s)	Invoiced	2/27/2023 8:22	4/11/2023 12:40	3/28/2023 10:22 27.646936, -81.825063
	705 120 N. MINOR AVE.		705 HENRY KERSEY	Meter Changeout(s)	Invoiced	2/27/2023 8:22	4/11/2023 12:39	3/28/2023 10:09 27.646767, -81.824954

000706-03	194 COUNTY LINE RD.	000706-03	JUDY SIMMONS	Meter Changeout(s)	Invoiced	2/27/2023 8:22	4/11/2023 12:38	3/23/2023 11:20	27.646563, -81.824149
	709 116 OLD B.G. RD.		709 CHERYL DAVIS	Meter Changeout(s)	Invoiced	2/27/2023 8:22	4/11/2023 12:40	3/29/2023 8:45	27.646372, -81.826172
	711 171 OLD B.G. RD.		711 CHERYL WESTMORELAND	Meter Changeout(s)	Invoiced	2/27/2023 8:22	4/11/2023 12:40	3/29/2023 8:32	27.647276, -81.825715
	713 710 N. MINOR AVE.		713 ERIC BADILLO	Meter Changeout(s)	Invoiced	2/27/2023 8:22	4/11/2023 12:40	3/29/2023 9:59	27.647181, -81.825175
000714-06	171 MINER AVE.	000714-06	YOLANDA GONZALEZ	Meter Changeout(s)	Invoiced	2/27/2023 8:22	4/11/2023 12:40	3/28/2023 12:37	27.647749, -81.825135
000717-04	115 OLD	000717-04	IVAN MARTINEZ	Meter Changeout(s)	Invoiced	2/27/2023 8:22	4/11/2023 12:39	3/28/2023 9:16	27.6462988, -81.825712
	800 300 DIXIE DR		800 Maria Gonzalez	Meter Changeout(s)	Invoiced	2/27/2023 8:22	4/11/2023 12:40	3/28/2023 15:20	27.647205, -81.824826
000802-02	101 DIXIE DRIVE	000802-02	PAT PRICE	Meter Changeout(s)	Invoiced	2/27/2023 8:22	4/11/2023 12:38	3/22/2023 15:40	27.647143, -81.823300
000809-05	4091 EDISON AVE.	000809-05	GENOVEVA LOPEZ	Meter Changeout(s)	Invoiced	2/27/2023 8:22	4/11/2023 12:39	3/27/2023 14:44	27.630525, -81.817734
	817 210 BROWARD		817 IMMANUEL BAPTIST CHURCH1	Meter Changeout(s)	Invoiced	2/27/2023 8:22	5/3/2023 10:56	3/27/2023 13:18	27.636597, -81.829156
000818-01	172 DIXIE DRIVE	000818-01	RANDY PETTY	Meter Changeout(s)	Invoiced	2/27/2023 8:23	4/11/2023 12:40	3/29/2023 10:10	27.6472602, -81.823781
	820 325 DOC COIL ROAD		820 PEDRO BANDA	Meter Changeout(s)	Invoiced	2/27/2023 8:23	4/11/2023 12:37	3/21/2023 11:06	27.631239, -81.827943
	821 329 DOC COIL ROAD		821 LUIS RODRIGUEZ	Meter Changeout(s)	Invoiced	2/27/2023 8:23	4/11/2023 12:37	3/21/2023 11:07	27.631192, -81.827936
	828 365 DIXIE DRIVE		828 JAMES ALBRITTON	Meter Changeout(s)	Invoiced	2/27/2023 8:23	6/13/2023 9:49	5/17/2023 16:04	27.6470961, -81.8254618
	843 491 MONROE ST.		843 GRISELDA REYES	Meter Changeout(s)	Invoiced	2/27/2023 8:23	4/11/2023 12:38	3/23/2023 9:49	27.626395, -81.819237
	844 485 MONROE		844 ROGELIO REYES	Meter Changeout(s)	Invoiced	2/27/2023 8:23	4/11/2023 12:38	3/23/2023 10:41	27.626353, -81.8195282
	845 479 MONROE ST.		845 JESUS AVILA	Meter Changeout(s)	Invoiced	2/27/2023 8:23	4/11/2023 12:41	3/29/2023 15:16	27.626300, -81.819572
000846-01	471 MONROE ST.	000846-01	MAGALI ALMANZA	Meter Changeout(s)	Invoiced	2/27/2023 8:23	4/11/2023 12:38	3/23/2023 10:45	27.626327, -81.819963
	847 465 MONROE ST.		847 MARIA ALMANZA JORGE LUIS ALMANZA	Meter Changeout(s)	Invoiced	2/27/2023 8:23	4/11/2023 12:41	3/29/2023 11:49	27.626380, -81.8201999
	848 459 MONROE ST.		848 JORGE CISNEROS	Meter Changeout(s)	Invoiced	2/27/2023 8:23	4/11/2023 12:38	3/23/2023 10:47	27.626451, -81.820595
000850-01	445 MONROE ST	000850-01	DANNY TERRELL	Meter Changeout(s)	Invoiced	2/27/2023 8:23	4/11/2023 12:36	3/20/2023 11:38	27.626399, -81.821237
	853 431 MONROE ST.		853 JOSE OBREGON	Meter Changeout(s)	Invoiced	2/27/2023 8:23	4/11/2023 12:37	3/21/2023 9:58	27.626334, -81.821729
	864 260 GLADES ST.		864 MARIA MACEDO	Meter Changeout(s)	Invoiced	2/27/2023 8:23	6/13/2023 9:49	5/18/2023 11:03	27.630531, -81.8277903
000719-03	260 OLD	000719-03	KEN TAYLOR	Meter Changeout(s)	Invoiced	2/27/2023 8:23	4/11/2023 12:40	3/29/2023 9:03	27.647663, -81.8255881
000810-01	113 FRANKLIN ST.	000810-01	MARGARITO CRISPIN	Meter Changeout(s)	Invoiced	2/27/2023 8:23	4/11/2023 12:39	3/27/2023 11:24	27.628829, -81.8253027
000851-02	439 MONROE ST.	000851-02	MARTIMIANO MARTINEZ	Meter Changeout(s)	Invoiced	2/27/2023 8:23	4/11/2023 12:36	3/20/2023 11:26	27.626413, -81.821396
000707-09	111 CLIETT AVE.	000707-09	STATION HOUSING	Meter Changeout(s)	Invoiced	2/27/2023 8:23	4/11/2023 12:39	3/28/2023 9:38	27.6463851, -81.8242184
000825-11	114 FRANKLIN ST.	000825-11	ROSEMARY LONGORIA	Meter Changeout(s)	Invoiced	2/27/2023 8:23	4/11/2023 12:39	3/27/2023 11:25	27.628969, -81.825303
000689-01	227 CAMPBELL DR.	000689-01	MARK HINOJOS	Meter Changeout(s)	Invoiced	2/27/2023 8:23	4/11/2023 12:41	3/30/2023 10:31	27.629719, -81.826809
	819 4909 EDISON AVE		819 4G FARMS	Meter Changeout(s)	Excluded	2/27/2023 8:23	6/12/2023 9:21		
000677-02	206 W. BROWARD ST.	000677-02	GREEN RIBBON CONSTRUCTION	Meter Changeout(s)	Invoiced	2/27/2023 8:23	4/11/2023 12:39	3/27/2023 12:56	27.627892, -81.825856
000702-05	125 DIXIE DRIVE	000702-05	DANIEL VILLAGRAN	Meter Changeout(s)	Invoiced	2/27/2023 8:23	4/11/2023 12:40	3/28/2023 14:44	27.646909, -81.823531
000540-01	4762 MARTIN LUTHER KING	000540-01	SHEILA WHITE	Meter Changeout(s)	Invoiced	2/27/2023 8:23	4/11/2023 12:40	3/28/2023 12:20	27.640152, -81.830083
	543 4808 MARTIN LUTHER KING		543 JUAN GUTIERREZ	Meter Changeout(s)	Invoiced	2/27/2023 8:23	4/11/2023 12:33	3/1/2023 14:17	27.640615, -81.830037
	544 4813 MARTIN LUTHER KING		544 CIRO BADILLO	Meter Changeout(s)	Invoiced	2/27/2023 8:23	4/11/2023 12:33	3/1/2023 14:48	27.6406904, -81.830218
	547 603 PALMETTO ST.		547 NATALIE BROWN	Meter Changeout(s)	Invoiced	2/27/2023 8:23	4/11/2023 12:34	3/3/2023 11:02	27.641402, -81.8283481
000548-01	521 PALMETTO ST.	000548-01	MARGARITA MARTINEZ	Meter Changeout(s)	Invoiced	2/27/2023 8:23	4/11/2023 12:34	3/3/2023 10:30	27.6414679, -81.827808
000549-01	4829 FIRST ST.	000549-01	KEITH BROWN	Meter Changeout(s)	Invoiced	2/27/2023 8:23	4/11/2023 12:36	3/8/2023 16:30	27.640922, -81.827493
000552-02	425 PALMETTO ST.	000552-02	LUCIA AND TOMAS HERNANDEZ	Meter Changeout(s)	Invoiced	2/27/2023 8:23	4/11/2023 12:34	3/2/2023 17:03	27.641404, -81.826791
	553 417 PALMETTO ST.		553 KEVIN	Meter Changeout(s)	Invoiced	2/27/2023 8:23	4/11/2023 12:34	3/2/2023 16:09	27.641338, -81.826548
000554-06	409 PALMETTO ST.	000554-06	JEREMY BRADDOCK	Meter Changeout(s)	Invoiced	2/27/2023 8:23	4/11/2023 12:36	3/8/2023 15:31	27.641393, -81.826373
	555 401 PALMETTO ST.		555 PEDRO TELLO	Meter Changeout(s)	Invoiced	2/27/2023 8:23	4/11/2023 12:34	3/2/2023 15:57	27.641421, -81.826207
	556 4915 DOYLE PARKER AVE		556 CHARLES FULSE	Meter Changeout(s)	Invoiced	2/27/2023 8:23	4/11/2023 12:36	3/7/2023 11:22	27.641838, -81.826014
	558 409 W. GRAPE ST.		558 CIRO BADILLO	Meter Changeout(s)	Invoiced	2/27/2023 8:23	4/11/2023 12:35	3/6/2023 10:46	27.6422759, -81.826318
	559 410 PALMETTO ST.		559 SANDRA VELASQUEZ	Meter Changeout(s)	Invoiced	2/27/2023 8:23	4/11/2023 12:34	3/2/2023 16:03	27.641397, -81.826220
000562-01	410 W. GRAPE ST.	000562-01	LATANGELA CLARK	Meter Changeout(s)	Invoiced	2/27/2023 8:23	4/11/2023 12:40	3/28/2023 13:01	27.6423951, -81.8278891
000564-01	515 W. GRAPE ST.	000564-01	Dwayne Snelling	Meter Changeout(s)	Invoiced	2/27/2023 8:23	4/11/2023 12:38	3/23/2023 8:42	27.642224, -81.827484
000565-04	516 PALMETTO ST.	000565-04	CRUZ DE JESUS EVARISTO	Meter Changeout(s)	Invoiced	2/27/2023 8:23	4/11/2023 12:34	3/3/2023 9:32	27.641465, -81.8275119
000566-02A	520 PALMETTO ST.	000566-02A	REBECCA RIVERA	Meter Changeout(s)	Invoiced	2/27/2023 8:23	4/11/2023 12:34	3/3/2023 10:22	27.641470, -81.827801
	567 519 W. GRAPE ST.		567 DIANA ESQUIVEL	Meter Changeout(s)	Invoiced	2/27/2023 8:23	4/11/2023 12:35	3/6/2023 11:55	27.642275, -81.827798
	568 541 GRAPE ST.		568 PETE DELUNA	Meter Changeout(s)	Invoiced	2/27/2023 8:23	4/11/2023 12:35	3/6/2023 12:21	27.642208, -81.828517
	569 609 GRAPE ST.		569 LENNARD JACKSON	Meter Changeout(s)	Invoiced	2/27/2023 8:23	4/11/2023 12:35	3/6/2023 12:31	27.6422553, -81.829006
000572-07	714 PALMETTO AVE	000572-07	OSCAR SANTIAGO FELICIANO	Meter Changeout(s)	Invoiced	2/27/2023 8:23	4/11/2023 12:34	3/3/2023 11:22	27.641737, -81.829307
	577 4910 MARTIN LUTHER KING		577 MILTON BRYAN	Meter Changeout(s)	Invoiced	2/27/2023 8:23	4/11/2023 12:40	3/28/2023 15:47	27.641802, -81.830096
	578 4905 MARTIN LUTHER KING		578 THELMA RIVERS	Meter Changeout(s)	Invoiced	2/27/2023 8:23	4/11/2023 12:33	3/2/2023 10:40	27.641702, -81.830133
	579 5005 MARTIN LUTHER KING		579 GRACE ERVIN	Meter Changeout(s)	Invoiced	2/27/2023 8:23	4/11/2023 12:33	3/1/2023 15:37	27.642364, -81.8301463
	580 5011 MARTIN LUTHER KING		580 MARIA LOZANO	Meter Changeout(s)	Invoiced	2/27/2023 8:23	4/11/2023 12:33	3/1/2023 15:45	27.642454, -81.830132
	584 5037 MARTIN LUTHER KING		584 DELFINA SANCHEZ SANTIAGO	Meter Changeout(s)	Invoiced	2/27/2023 8:23	4/11/2023 12:33	3/2/2023 10:31	27.643402, -81.830267
000584-I	5037 MARTIN LUTHER KING	000584-I	ALEJANDRO ONTIVEROS	Meter Changeout(s)	Invoiced	2/27/2023 8:23	4/11/2023 12:33	3/2/2023 7:59	27.643544, -81.830240



000585-01	707 BERTHA FULSE ST	000585-01	SHUWANDA LEMAINE	Meter Changeout(s)	Invoiced	2/27/2023 8:23	4/11/2023 12:36	3/8/2023 10:59	27.643536, -81.830110
000587-01	5121 MARTIN LUTHER KING	000587-01	J. LUZ CALVILLO	Meter Changeout(s)	Invoiced	2/27/2023 8:23	4/11/2023 12:33	3/2/2023 8:55	27.644078, -81.830189
000589-02	5128 MARTIN LUTHER KING	000589-02	JOSE MARTINEZ	Meter Changeout(s)	Invoiced	2/27/2023 8:23	4/11/2023 12:33	3/2/2023 9:03	27.644270, -81.830140
	592 5151 MARTIN LUTHER KING		592 PABLO TORRES	Meter Changeout(s)	Invoiced	2/27/2023 8:23	4/11/2023 12:33	3/2/2023 10:01	27.644962, -81.830190
000593-01	5159 MARTIN LUTHER KING	000593-01	ANTONIO GONZALEZ	Meter Changeout(s)	Invoiced	2/27/2023 8:23	4/11/2023 12:40	3/28/2023 11:57	27.645178, -81.8301998
	594 5165 MARTIN LUTHER KING		594 DELFINA ROMERO	Meter Changeout(s)	Invoiced	2/27/2023 8:23	4/11/2023 12:33	3/2/2023 12:08	27.645404, -81.8301288
	595 5205 MARTIN LUTHER KING		595 CYNTHIA SPANN	Meter Changeout(s)	Invoiced	2/27/2023 8:23	4/11/2023 12:34	3/2/2023 14:10	27.645619, -81.830183
	596 5215 MARTIN LUTHER KING		596 ANNIE SMALL	Meter Changeout(s)	Invoiced	2/27/2023 8:23	4/11/2023 12:34	3/2/2023 14:43	27.645806, -81.830282
000597-05	805 COUNTY LINE	000597-05	ESPERANZA BORRERO	Meter Changeout(s)	Invoiced	2/27/2023 8:23	4/11/2023 12:35	3/6/2023 17:04	27.646005, -81.830195
	598 815 COUNTY LINE RD		598 JUAN GOMEZ	Meter Changeout(s)	Invoiced	2/27/2023 8:23	4/11/2023 12:35	3/6/2023 14:42	27.646229, -81.830779
	600 615 COUNTY LINE RD		600 MARIA BALBOA	Meter Changeout(s)	Invoiced	2/27/2023 8:23	4/11/2023 12:36	3/7/2023 13:24	27.646224, -81.828184
000602-01	5205 SNELLING AVE	000602-01	SELINA	Meter Changeout(s)	Invoiced	2/27/2023 8:23	4/11/2023 12:35	3/6/2023 13:41	27.645336, -81.828779
	603 5212 SNELLING AVE		603 FRANK SNELLING	Meter Changeout(s)	Invoiced	2/27/2023 8:23	4/11/2023 12:35	3/6/2023 14:04	27.645519, -81.828784
	606 511 TANGERINE ST.		606 WINIFRED MOSELEY	Meter Changeout(s)	Invoiced	2/27/2023 8:23	4/11/2023 12:36	3/8/2023 13:06	27.644883, -81.827670
000607-02	512 TANGERINE ST.	000607-02	ROSYLIN TAYLOR	Meter Changeout(s)	Invoiced	2/27/2023 8:23	4/11/2023 12:36	3/8/2023 13:19	27.6449764, -81.827492
	608 530 BERTHA FULSE ST.		608 DELORIS BALL	Meter Changeout(s)	Invoiced	2/27/2023 8:23	4/11/2023 12:39	3/28/2023 8:53	27.643814, -81.828662
	609 706 BERTHA FULSE ST.		609 FRANCISCO BARBOSA	Meter Changeout(s)	Invoiced	2/27/2023 8:23	4/11/2023 12:34	3/6/2023 8:08	27.643612, -81.829562
	610 635 BERTHA FULSE ST.		610 EARNEST BARNES	Meter Changeout(s)	Invoiced	2/27/2023 8:23	4/11/2023 12:34	3/6/2023 7:55	27.6435877, -81.829378
	611 630 BERTHA FULSE ST.		611 FERNANDO A. TATIS	Meter Changeout(s)	Invoiced	2/27/2023 8:23	4/11/2023 12:39	3/28/2023 9:31	27.643720, -81.829379
	612 708 BERTHA FULSE ST.		612 VIRGINIA HERNANDEZ	Meter Changeout(s)	Invoiced	2/27/2023 8:23	4/11/2023 12:40	3/28/2023 16:45	27.643699, -81.829862
000613-02	5016 SNELLING AVE.	000613-02	GERMAN COBARRUVIAS	Meter Changeout(s)	Invoiced	2/27/2023 8:23	4/11/2023 12:36	3/8/2023 9:14	27.643068, -81.828562
	614 5014 SNELLING AVE.		614 WILLIE MAE LEE	Meter Changeout(s)	Invoiced	2/27/2023 8:23	4/11/2023 12:40	3/28/2023 12:49	27.642559, -81.828770
	615 5009 SNELLING AVE.		615 AUDREY EVERETT	Meter Changeout(s)	Invoiced	2/27/2023 8:23	4/11/2023 12:36	3/7/2023 16:47	27.642473, -81.828846
	616 5015 SNELLING AVE.		616 HERBERT JONES	Meter Changeout(s)	Invoiced	2/27/2023 8:23	4/11/2023 12:36	3/8/2023 8:51	27.6427678, -81.8288438
	617 5021 SNELLING AVE		617 JUANITA ANDERSON	Meter Changeout(s)	Invoiced	2/27/2023 8:23	4/11/2023 12:36	3/8/2023 9:37	27.642946, -81.828881
000618-01	611 BERTHA FULSE ST.	000618-01	ARTIS BAKER	Meter Changeout(s)	Invoiced	2/27/2023 8:23	4/11/2023 12:34	3/6/2023 7:43	27.643240, -81.828878
	621 525 BERTHA FULSE ST.		621 IMELDA TAVERA	Meter Changeout(s)	Invoiced	2/27/2023 8:23	4/11/2023 12:36	3/8/2023 10:45	27.6435962, -81.828259
	622 804 BERTHA FULSE ST.		622 LOTTIE BAKER	Meter Changeout(s)	Invoiced	2/27/2023 8:23	4/11/2023 12:34	3/6/2023 8:23	27.643676, -81.830792
	623 5108 EPPS		623 MARILYN PIERRE-PAUL	Meter Changeout(s)	Invoiced	2/27/2023 8:23	4/11/2023 12:35	3/7/2023 9:12	27.643956, -81.831181
000626-04	903 BERTHA FULSE ST.	000626-04	ROSELIA GUTIERREZ	Meter Changeout(s)	Invoiced	2/27/2023 8:23	4/11/2023 12:38	3/23/2023 9:17	27.643425, -81.831218
	627 5041 EPPS AVE.		627 SHARON CARPENTER	Meter Changeout(s)	Invoiced	2/27/2023 8:23	4/11/2023 12:34	3/3/2023 14:05	27.643337, -81.831128
	628 905 BERTHA FULSE ST.		628 FRANK FULSE JR.	Meter Changeout(s)	Invoiced	2/27/2023 8:23	4/11/2023 12:34	3/6/2023 8:34	27.643441, -81.832158
	629 5039 MYRICK AVE.		629 LESTER FULSE	Meter Changeout(s)	Invoiced	2/27/2023 8:23	4/11/2023 12:36	3/7/2023 14:42	27.643467, -81.832168
	630 5034 MYRICK AVE.		630 WINIFRED SMITH	Meter Changeout(s)	Invoiced	2/27/2023 8:23	4/11/2023 12:36	3/7/2023 14:29	27.643198, -81.832115
	631 5028 MYRICK AVE.		631 ADELA - GEORGE OLIVO RYALS	Meter Changeout(s)	Invoiced	2/27/2023 8:23	4/11/2023 12:34	3/2/2023 15:45	27.642971, -81.832101
	633 5023 MYRICK		633 HELEN MC WHORTER	Meter Changeout(s)	Invoiced	2/27/2023 8:23	4/11/2023 12:36	3/7/2023 14:14	27.642996, -81.832144
000634-01	5016 MYRICK AVE.	000634-01	Demetrius Graham	Meter Changeout(s)	Invoiced	2/27/2023 8:23	4/11/2023 12:36	3/7/2023 13:56	27.642735, -81.832104
	636 4939 MYRICK AVE.		636 DELFINO - LUISA MORAN - JIMENEZ	Meter Changeout(s)	Invoiced	2/27/2023 8:23	4/11/2023 12:34	3/6/2023 9:52	27.642021, -81.832123
	637 4926 MYRICK AVE.		637 JOHN LEE	Meter Changeout(s)	Invoiced	2/27/2023 8:23	4/11/2023 12:34	3/2/2023 15:30	27.641631, -81.8320612
	638 4918 MYRICK AVE.		638 ALAN McIVERY	Meter Changeout(s)	Invoiced	2/27/2023 8:23	4/11/2023 12:34	3/6/2023 9:21	27.641498, -81.832068
000640-03	4820 MYRICK AVE	000640-03	BERTA ROCHA	Meter Changeout(s)	Invoiced	2/27/2023 8:23	4/11/2023 12:34	3/2/2023 15:00	27.641081, -81.832041
	645 4813 MYRICK AVE.		645 LEROY ALLEN	Meter Changeout(s)	Invoiced	2/27/2023 8:23	4/11/2023 12:34	3/2/2023 13:53	27.640921, -81.832171
	646 4807 MYRICK AVE.		646 VIVIAN JACKSON	Meter Changeout(s)	Invoiced	2/27/2023 8:23	4/11/2023 12:33	3/2/2023 13:34	27.640813, -81.8322006
	647 4801 MYRICK AVE.		647 LELAND HILL	Meter Changeout(s)	Invoiced	2/27/2023 8:23	4/11/2023 12:36	3/20/2023 8:14	27.640585, -81.832137
000648-03	4802 EPPS AVE	000648-03	ESTER CAVAZOS	Meter Changeout(s)	Invoiced	2/27/2023 8:23	4/11/2023 12:34	3/3/2023 11:41	27.640579, -81.8311107
	649 4808 EPPS AVE.		649 OLEGARIO ONTIVEROS	Meter Changeout(s)	Invoiced	2/27/2023 8:23	4/11/2023 12:34	3/3/2023 13:18	27.6407857, -81.831122
000651-01	4820 EPPS AVE	000651-01	ALVARO GUTIERREZ CRUZ	Meter Changeout(s)	Invoiced	2/27/2023 8:23	4/11/2023 12:35	3/7/2023 8:19	27.6410525, -81.831107
000652-01	4821 EPPS AVE.	000652-01	AMAILIA AGUIRRE	Meter Changeout(s)	Invoiced	2/27/2023 8:23	4/11/2023 12:34	3/3/2023 13:32	27.641109, -81.831158
	655 4921 EPPS AVE.		655 COLETTE GREENE	Meter Changeout(s)	Invoiced	2/27/2023 8:23	4/11/2023 12:35	3/7/2023 8:38	27.641752, -81.831196
000656-03	4929 EPPS AVE	000656-03	REYNA ACUNA-SANTAMARIA	Meter Changeout(s)	Invoiced	2/27/2023 8:23	4/11/2023 12:34	3/3/2023 13:46	27.6421834, -81.831369
	657 905 GRAPE ST.		657 RAFIK ABDELHALIM	Meter Changeout(s)	Invoiced	2/27/2023 8:23	4/11/2023 12:40	3/28/2023 14:44	27.6420965, -81.831485
	658 909 W. GRAPE ST.		658 LAURA EVANS	Meter Changeout(s)	Invoiced	2/27/2023 8:23	4/11/2023 12:36	3/8/2023 12:39	27.642221, -81.8317618
000661-02	890 W. GRAPE ST.	000661-02	Martin Martinez Jaimes Lucia Marianan Hernandez De Jesus	Meter Changeout(s)	Invoiced	2/27/2023 8:23	4/11/2023 12:36	3/8/2023 12:22	27.642352, -81.831131
000662-01	804 W. MAIN ST.	000662-01	ABRAHAM BENITEZ	Meter Changeout(s)	Invoiced	2/27/2023 8:23	4/11/2023 12:36	3/8/2023 13:44	27.638770, -81.830142
000795-03	5022 SNELLING AVE.	000795-03	Tommy Johnson	Meter Changeout(s)	Invoiced	2/27/2023 8:23	4/11/2023 12:36	3/8/2023 10:10	27.643290, -81.828780
	797 5160 MARTIN LUTHER KING		797 NAOMI and GABRIEL ARGUELLES	Meter Changeout(s)	Invoiced	2/27/2023 8:23	4/11/2023 12:33	3/2/2023 10:22	27.645156, -81.830210
000808-01	5290 EPPS AVE.	000808-01	CHRISTINA BADILLO	Meter Changeout(s)	Invoiced	2/27/2023 8:23	4/11/2023 12:40	3/28/2023 11:18	27.645758, -81.831121
000815-03	5137 MARTIN LUTHER KING	000815-03	SANDRA MORGAN	Meter Changeout(s)	Invoiced	2/27/2023 8:23	4/11/2023 12:33	3/2/2023 9:20	27.644582, -81.830228
	8 421 GRAPE ST.		8 LINDA EVANS	Meter Changeout(s)	Invoiced	2/27/2023 8:23	4/11/2023 12:35	3/6/2023 11:22	27.642281, -81.826859

	834 525 W. GRAPE ST.		834 MARIA CAMACHO	Meter Changeout(s)	Invoiced	2/27/2023 8:23	4/11/2023 12:36	3/8/2023 12:09	27.642239	-81.828238
	856 405 BERTHA FULSE ST.		856 DELORES COOK	Meter Changeout(s)	Invoiced	2/27/2023 8:23	4/11/2023 12:36	3/8/2023 10:21	27.643650	-81.826606
	857 1045 COUNTY LINE		857 JERRY JOHNSON	Meter Changeout(s)	Excluded	2/27/2023 8:23	3/23/2023 8:01			
	859 1047 W. COUNTY LINE		859 JACK JOHNSON	Meter Changeout(s)	Excluded	2/27/2023 8:23	3/23/2023 8:04			
000868-01	5114 EPPS AVE	000868-01	GLORIA BARBOZA	Meter Changeout(s)	Invoiced	2/27/2023 8:23	4/11/2023 12:34	3/3/2023 16:05	27.644524	-81.831127
000872-02	5164 MARTIN LUTHER KING	000872-02	BRIGIDA MEDRANO	Meter Changeout(s)	Invoiced	2/27/2023 8:23	4/11/2023 12:33	3/2/2023 11:58	27.645396	-81.830057
000874-01	5116 EPPS AVE	000874-01	MARGARITA FLORES	Meter Changeout(s)	Invoiced	2/27/2023 8:23	4/11/2023 12:35	3/7/2023 9:27	27.644660	-81.831151
000875-01	5127 EPPS AVE	000875-01	MOSES HERRERA	Meter Changeout(s)	Invoiced	2/27/2023 8:23	4/11/2023 12:36	3/7/2023 12:40	27.645026	-81.831130
000891-01	426 PALMETTO ST	000891-01	NORMA INIGUEZ	Meter Changeout(s)	Invoiced	2/27/2023 8:23	4/11/2023 12:34	3/3/2023 8:26	27.641478	-81.8269859
000892-02	428 PALMETTO ST.	000892-02	JUAN BADILLO	Meter Changeout(s)	Invoiced	2/27/2023 8:23	4/11/2023 12:34	3/3/2023 9:01	27.641459	-81.827217
000896-06	5119 EPPS AVE	000896-06	STACEY DANIELS	Meter Changeout(s)	Invoiced	2/27/2023 8:23	4/11/2023 12:35	3/7/2023 9:38	27.6444649	-81.831170
000898-06	5123 EPPS AVE	000898-06	COLON LAMBERT	Meter Changeout(s)	Invoiced	2/27/2023 8:23	4/11/2023 12:35	3/7/2023 10:36	27.644761	-81.831140
000899-05	5121 EPPS AVE	000899-05	JAMAL JONES	Meter Changeout(s)	Invoiced	2/27/2023 8:23	4/11/2023 12:35	3/7/2023 10:36	27.644620	-81.831167
	912 619 COUNTY LINE		912 CONCEPCION ROMERO	Meter Changeout(s)	Invoiced	2/27/2023 8:23	4/11/2023 12:36	3/7/2023 13:08	27.646204	-81.828318
000920-1	5007 MYRICK	000920-1	ANGEL	Meter Changeout(s)	Invoiced	2/27/2023 8:23	4/11/2023 12:38	3/23/2023 8:25	27.642311	-81.832153
	924 512 GRAPE		924 VANESSA THOMAS	Meter Changeout(s)	Invoiced	2/27/2023 8:23	4/11/2023 12:35	3/6/2023 11:35	27.642276	-81.827454
000925-01	793 COUNTY LINE ROAD	000925-01	JAMES HAROLD DAVIS	Meter Changeout(s)	Invoiced	2/27/2023 8:23	4/11/2023 12:35	3/6/2023 15:01	27.646204	-81.829921
	15001 801 PLEASANT WAY		15001 CHP/ AZALEA APARTMENTS	Meter Changeout(s)	Invoiced	2/27/2023 8:23	4/11/2023 12:31	2/28/2023 9:35	27.639788	-81.830325
	15002 803 PLEASANT WAY		15002 CHP/AZALEA APARTMENTS	Meter Changeout(s)	Invoiced	2/27/2023 8:23	4/11/2023 12:31	2/28/2023 9:54	27.639868	-81.830285
	15003 807 PLEASANT WAY		15003 CHP/AZALEA APARTMENTS	Meter Changeout(s)	Invoiced	2/27/2023 8:23	4/11/2023 12:32	2/28/2023 10:13	27.639820	-81.830567
	15004 809 PLEASANT WAY		15004 CHP/AZALEA APARTMENTS	Meter Changeout(s)	Invoiced	2/27/2023 8:24	4/11/2023 12:32	2/28/2023 10:30	27.639806	-81.830576
	15005 813 PLEASANT WAY		15005 CHP/ AZALEA APARTMENTS	Meter Changeout(s)	Invoiced	2/27/2023 8:24	4/11/2023 12:32	2/28/2023 10:43	27.639850	-81.830814
	15006 815 PLEASANT WAY		15006 CHP/ AZALEA APARTMENTS	Meter Changeout(s)	Invoiced	2/27/2023 8:24	4/11/2023 12:32	3/1/2023 8:06	27.639854	-81.830837
	15007 817 PLEASANT WAY		15007 CHP/ AZALEA APARTMENTS	Meter Changeout(s)	Invoiced	2/27/2023 8:24	4/11/2023 12:32	2/28/2023 11:07	27.639765	-81.831014
	15008 819 PLEASANT WAY		15008 CHP/AZALEA APARTMENTS	Meter Changeout(s)	Invoiced	2/27/2023 8:24	4/11/2023 12:32	2/28/2023 11:15	27.639866	-81.831028
	15009 825 PLEASANT WAY		15009 CHP/ AZALEA APARTMENTS	Meter Changeout(s)	Invoiced	2/27/2023 8:24	4/11/2023 12:32	2/28/2023 11:23	27.639851	-81.831195
	15010 827 PLEASANT WAY		15010 CHP/ AZALEA APARTMENTS	Meter Changeout(s)	Invoiced	2/27/2023 8:24	4/11/2023 12:32	2/28/2023 11:38	27.639827	-81.8312504
	15011 831 PLEASANT WAY		15011 CHP/ AZALEA APARTMENTS	Meter Changeout(s)	Invoiced	2/27/2023 8:24	4/11/2023 12:32	2/28/2023 12:03	27.639803	-81.831486
	15012 833 PLEASANT WAY		15012 CHP/ AZALEA APARTMENTS	Meter Changeout(s)	Invoiced	2/27/2023 8:24	4/11/2023 12:32	2/28/2023 13:06	27.639827	-81.831506
	15013 837 PLEASANT WAY		15013 CHP/ AZALEA APARTMENTS	Meter Changeout(s)	Invoiced	2/27/2023 8:24	4/11/2023 12:32	2/28/2023 13:15	27.639829	-81.831749
	15014 839 PLEASANT WAY		15014 CHP/ AZALEA APARTMENTS	Meter Changeout(s)	Invoiced	2/27/2023 8:24	4/11/2023 12:32	2/28/2023 14:23	27.639799	-81.831751
	15015 843 PLEASANT WAY		15015 CHP/ AZALEA APARTMENTS	Meter Changeout(s)	Invoiced	2/27/2023 8:24	4/11/2023 12:32	2/28/2023 14:33	27.639778	-81.832032
	15016 845 PLEASANT WAY		15016 CHP/ AZALEA APARTMENTS	Meter Changeout(s)	Invoiced	2/27/2023 8:24	4/11/2023 12:39	3/28/2023 9:56	27.639833	-81.832036
	15017 847 PLEASANT WAY		15017 CHP/ AZALEA APARTMENTS	Meter Changeout(s)	Invoiced	2/27/2023 8:24	4/11/2023 12:40	3/28/2023 15:07	27.639644	-81.832157
	15018 849 PLEASANT WAY		15018 CHP/ AZALEA APARTMENTS	Meter Changeout(s)	Invoiced	2/27/2023 8:24	4/11/2023 12:32	2/28/2023 15:28	27.639635	-81.832253
	15019 853 PLEASANT WAY		15019 CHP/ AZALEA APARTMENTS	Meter Changeout(s)	Invoiced	2/27/2023 8:24	4/11/2023 12:32	2/28/2023 15:40	27.639633	-81.832353
	15020 855 PLEASANT WAY		15020 CHP/ AZALEA APARTMENTS	Meter Changeout(s)	Invoiced	2/27/2023 8:24	4/11/2023 12:32	2/28/2023 16:39	27.639663	-81.832464
	15021 860 PLEASANT WAY		15021 CHP/ AZALEA APARTMENTS	Meter Changeout(s)	Invoiced	2/27/2023 8:24	6/13/2023 9:55	5/31/2023 10:19	27.6398971	-81.8325172
	15022 856 PLEASANT WAY		15022 CHP/ AZALEA APARTMENTS	Meter Changeout(s)	Invoiced	2/27/2023 8:24	4/11/2023 12:39	3/28/2023 9:56	27.639893	-81.832436
	15023 854 PLEASANT WAY		15023 CHP/ AZALEA APARTMENTS	Meter Changeout(s)	Invoiced	2/27/2023 8:24	4/11/2023 12:33	3/1/2023 13:27	27.640027	-81.832249
	15024 852 PLEASANT WAY		15024 CHP/ AZALEA APARTMENTS	Meter Changeout(s)	Invoiced	2/27/2023 8:24	4/11/2023 12:33	3/1/2023 13:17	27.640023	-81.832268
	15025 850 PLEASANT WAY		15025 CHP/ AZALEA APARTMENTS	Meter Changeout(s)	Invoiced	2/27/2023 8:24	4/11/2023 12:33	3/1/2023 13:01	27.640038	-81.832249
	15026 846 PLEASANT WAY		15026 CHP/ AZALEA APARTMENTS	Meter Changeout(s)	Invoiced	2/27/2023 8:24	4/11/2023 12:33	3/1/2023 12:51	27.639948	-81.831984
	15027 844 PLEASANT WAY		15027 CHP/ AZALEA APARTMENTS	Meter Changeout(s)	Invoiced	2/27/2023 8:24	4/11/2023 12:33	3/1/2023 12:40	27.639990	-81.832028
	15028 838 PLEASANT WAY		15028 CHP/ AZALEA APARTMENTS	Meter Changeout(s)	Invoiced	2/27/2023 8:24	4/11/2023 12:33	3/1/2023 11:32	27.639894	-81.831749
	15029 836 PLEASANT WAY		15029 CHP/ AZALEA APARTMENTS	Meter Changeout(s)	Invoiced	2/27/2023 8:24	4/11/2023 12:33	3/1/2023 11:27	27.639889	-81.831760
	15030 834 PLEASANT WAY		15030 CHP/ AZALEA APARTMENTS	Meter Changeout(s)	Invoiced	2/27/2023 8:24	4/11/2023 12:33	3/1/2023 11:11	27.640009	-81.831573
	15031 832 PLEASANT WAY		15031 CHP/ AZALEA APARTMENTS	Meter Changeout(s)	Invoiced	2/27/2023 8:24	4/11/2023 12:33	3/1/2023 11:04	27.639897	-81.831510
	15032 828 PLEASANT WAY		15032 CHP/ AZALEA APARTMENTS	Meter Changeout(s)	Invoiced	2/27/2023 8:24	4/11/2023 12:33	3/1/2023 10:35	27.639926	-81.831260
	15033 826 PLEASANT WAY		15033 CHP/ AZALEA APARTMENTS	Meter Changeout(s)	Invoiced	2/27/2023 8:24	4/11/2023 12:33	3/1/2023 10:28	27.639960	-81.831305
	15034 822 PLEASANT WAY		15034 CHP/ AZALEA APARTMENTS	Meter Changeout(s)	Invoiced	2/27/2023 8:24	4/11/2023 12:33	3/1/2023 10:52	27.639926	-81.831119
	15035 820 PLEASANT WAY		15035 CHP/ AZALEA APARTMENTS	Meter Changeout(s)	Invoiced	2/27/2023 8:24	4/11/2023 12:33	3/1/2023 10:41	27.639913	-81.8310739
	15036 816 PLEASANT WAY		15036 CHP/ AZALEA APARTMENTS	Meter Changeout(s)	Invoiced	2/27/2023 8:24	4/11/2023 12:32	3/1/2023 9:32	27.639968	-81.830891
	15037 814 PLEASANT WAY		15037 CHP/ AZALEA APARTMENTS	Meter Changeout(s)	Invoiced	2/27/2023 8:24	4/11/2023 12:32	3/1/2023 9:16	27.639923	-81.830854
	15038 810 PLEASANT AVE.		15038 CHP/ AZALEA APARTMENTS	Meter Changeout(s)	Invoiced	2/27/2023 8:24	4/11/2023 12:32	3/1/2023 8:54	27.639993	-81.830698
	15039 808 PLEASANT WAY		15039 CHP/ AZALEA APARTMENTS	Meter Changeout(s)	Invoiced	2/27/2023 8:24	4/11/2023 12:32	3/1/2023 8:46	27.6399546	-81.830620
	15040 804 PLEASANT WAY		15040 CHP/ AZALEA APARTMENTS	Meter Changeout(s)	Invoiced	2/27/2023 8:24	4/11/2023 12:32	3/1/2023 8:33	27.640002	-81.830376
	15041 802 PLEASANT WAY		15041 CHP/ AZALEA APARTMENTS	Meter Changeout(s)	Invoiced	2/27/2023 8:24	4/11/2023 12:32	3/1/2023 8:23	27.639993	-81.830460
000663-03	704 W. MAIN ST.	000663-03	JOHANA PRADO	Meter Changeout(s)	Invoiced	2/27/2023 8:24	4/11/2023 12:36	3/8/2023 14:02	27.638713	-81.829188

000632-02	5022 MYRICK AVE.	000632-02	DIANA GUTIERREZ	Meter Changeout(s)	Excluded	2/27/2023 8:24	3/23/2023 8:02	
000660-02	4930 EPPS AVE	000660-02	MARCELINO RAMIREZ GONZALEZ	Meter Changeout(s)	Invoiced	2/27/2023 8:24	4/11/2023 12:34	3/3/2023 13:53 27.642229, -81.830896
000541-05	4770 MARTIN LUTHER KING	000541-05	HUDSON HOMES MANAGEMENT	Meter Changeout(s)	Invoiced	2/27/2023 8:24	4/11/2023 12:33	3/1/2023 13:53 27.6402907, -81.8300318
000650-04	4814 EPPS AVE.	000650-04	NINA HOOKS	Meter Changeout(s)	Invoiced	2/27/2023 8:24	4/11/2023 12:39	3/28/2023 10:02 27.640878, -81.831101
000550-01	468 PALMETTO	000550-01	EZEKIEL SERVIN	Meter Changeout(s)	Invoiced	2/27/2023 8:24	4/11/2023 12:34	3/3/2023 9:17 27.641458, -81.827385
000557-03	4921 DOYLE PARKER AVE	000557-03	KIMBERLY HERNANDEZ	Meter Changeout(s)	Invoiced	2/27/2023 8:24	4/11/2023 12:34	3/6/2023 10:31 27.642296, -81.826326
000639-04	4826 MYRICK AVE.	000639-04	GUADALUPE ONTIVEROS	Meter Changeout(s)	Invoiced	2/27/2023 8:24	4/11/2023 12:34	3/6/2023 10:01 27.641267, -81.832114
000591-01	5148 MARTIN LUTHER KING	000591-01	ILDA LOPEZ	Meter Changeout(s)	Invoiced	2/27/2023 8:24	4/11/2023 12:33	3/2/2023 9:53 27.644736, -81.830153
000642-09	4808 MYRICK AVE.	000642-09	DAISY CAPETILLO	Meter Changeout(s)	Invoiced	2/27/2023 8:24	4/11/2023 12:33	3/2/2023 13:43 27.640822, -81.832133
000632-03	5022 MYRICK AVE.	000632-03	KALEIGH CHAZARES	Meter Changeout(s)	Invoiced	2/27/2023 8:24	4/11/2023 12:34	3/6/2023 10:18 27.642743, -81.832047
000624-03	5107 EPPS AVE.	000624-03	MARILU AUGUSTIN LOPEZ CABRERA	Meter Changeout(s)	Invoiced	2/27/2023 8:24	4/11/2023 12:34	3/3/2023 15:04 27.643987, -81.831167
000570-03	533 GRAPE ST.	000570-03	ARELI CONSUEGRA	Meter Changeout(s)	Invoiced	2/27/2023 8:24	4/11/2023 12:35	3/6/2023 12:05 27.642213, -81.828469
000897-07	5125 EPPS AVE	000897-07	SHARON CONLEY	Meter Changeout(s)	Invoiced	2/27/2023 8:24	4/11/2023 12:35	3/7/2023 10:46 27.6449099, -81.831146
	545 4820 MARTIN LUTHER KING		545 MOISES LOZANO	Meter Changeout(s)	Invoiced	2/27/2023 8:24	4/11/2023 12:33	3/1/2023 15:11 27.640939, -81.830016
	546 4820 MARTIN LUTHER KING		546 MOISES LOZANO	Meter Changeout(s)	Invoiced	2/27/2023 8:24	4/11/2023 12:33	3/1/2023 15:00 27.6409117, -81.829997
000574-07	619 W. GRAPE ST.	000574-07	MARSHA HODGES	Meter Changeout(s)	Invoiced	2/27/2023 8:24	4/11/2023 12:38	3/23/2023 8:35 27.642212, -81.829298
	605 5211 SNELLING AVE		605 4G FARMS	Meter Changeout(s)	Excluded	2/27/2023 8:24	3/23/2023 8:03	27.645485, -81.828809
000588-01	5116 MARTIN LUTHER KING	000588-01	ANTHONY REDFIN	Meter Changeout(s)	Invoiced	2/27/2023 8:24	4/11/2023 12:33	3/2/2023 8:43 27.643963, -81.830126
000654-02	4922 EPPS AVE.	000654-02	MARTINA SALAZAR	Meter Changeout(s)	Invoiced	2/27/2023 8:24	4/11/2023 12:35	3/7/2023 8:52 27.641781, -81.831136
	601 5207 SNELLING AVE		601 DIXIE DOODLE LLC	Meter Changeout(s)	Invoiced	2/27/2023 8:24	4/11/2023 12:35	3/6/2023 13:49 27.645322, -81.828801
000582-01	5025 MARTIN LUTHER KING DR APT A	000582-01	MARSHALL HODGES	Meter Changeout(s)	Invoiced	2/27/2023 8:24	4/11/2023 12:33	3/1/2023 16:43 27.643087, -81.830145
000575-01	615 GRAPE ST	000575-01	SHELBY BOBO BLANCHARD	Meter Changeout(s)	Invoiced	2/27/2023 8:24	4/11/2023 12:35	3/6/2023 12:36 27.642265, -81.829275
000619-01	415 BERTHA FULSE ST	000619-01	JAIMÉ LOPEZ	Meter Changeout(s)	Invoiced	2/27/2023 8:24	4/11/2023 12:38	3/23/2023 8:54 27.643610, -81.827151
000576-01	701 GRAPE ST	000576-01	TRACY WADE	Meter Changeout(s)	Invoiced	2/27/2023 8:24	4/11/2023 12:35	3/6/2023 12:44 27.642224, -81.829739
000573-01	518 W GRAPE ST	000573-01	JANICE AMES	Meter Changeout(s)	Invoiced	2/27/2023 8:24	4/11/2023 12:35	3/6/2023 11:47 27.642312, -81.828049
000643-05	4827 MYRICK AVE.	000643-05	CAITLYN DELOACH	Meter Changeout(s)	Invoiced	2/27/2023 8:24	4/11/2023 12:34	3/2/2023 15:17 27.641379, -81.832174
000425-01	4731 CHESTER AVE.	000425-01	ANTONIO	Meter Changeout(s)	Invoiced	2/27/2023 8:24	4/11/2023 12:32	2/28/2023 10:40 27.639868, -81.8252604
000427-01	4710 DOYLE PARKER AVE	000427-01	JUAN JOSE AYALA JR.	Meter Changeout(s)	Invoiced	2/27/2023 8:24	4/11/2023 12:32	2/28/2023 10:01 27.639320, -81.825892
000429-01	310 W. MAIN ST.	000429-01	VALENTINA HERNANDEZ	Meter Changeout(s)	Invoiced	2/27/2023 8:24	4/11/2023 12:32	2/28/2023 10:11 27.638836, -81.825922
000430-02	4701 Doyle Parker Ave	000430-02	PEDRO VELASCO	Meter Changeout(s)	Invoiced	2/27/2023 8:24	6/13/2023 9:51	5/23/2023 12:28 27.63882, -81.8260582
	431 4709 DOYLE PARKER AVE		431 SAM FITE	Meter Changeout(s)	Invoiced	2/27/2023 8:24	4/11/2023 12:31	2/28/2023 9:39 27.639250, -81.826116
000432-01	4719 DOYLE PARKER AVE	000432-01	SAMMY DELATORRE	Meter Changeout(s)	Invoiced	2/27/2023 8:24	4/11/2023 12:31	2/28/2023 9:48 27.639736, -81.826148
000435-08	5017 US HWY. 17 N.	000435-08	VICTOR JUAREZ	Meter Changeout(s)	Invoiced	2/27/2023 8:24	4/11/2023 12:32	2/28/2023 11:00 27.643105, -81.823708
	438 5008 CHESTER AVE.		438 SHERRIE CHESTER	Meter Changeout(s)	Invoiced	2/27/2023 8:24	4/11/2023 12:32	2/28/2023 12:11 27.643031, -81.824318
000439-02	5016 CHESTER AVE.	000439-02	VERONICA AVILA	Meter Changeout(s)	Invoiced	2/27/2023 8:24	4/11/2023 12:32	2/28/2023 11:15 27.643499, -81.823752
000440-02	5007 CHESTER AVE.	000440-02	FRANCISCO RIVERA JR	Meter Changeout(s)	Invoiced	2/27/2023 8:24	4/19/2023 12:41	4/4/2023 14:43 27.642902, -81.824306
	441 5011 CHESTER AVE.		441 WESLEY SMITH	Meter Changeout(s)	Invoiced	2/27/2023 8:24	4/19/2023 12:41	4/5/2023 9:23 27.643278, -81.824241
000442-01	5015 CHESTER AVE.	000442-01	FAUSTO	Meter Changeout(s)	Invoiced	2/27/2023 8:24	4/11/2023 12:32	2/28/2023 12:34 27.643434, -81.824249
000443-02	5019 CHESTER AVE.	000443-02	CARMEN RIVERA	Meter Changeout(s)	Invoiced	2/27/2023 8:24	4/11/2023 12:41	3/29/2023 13:23 27.643556, -81.824192
000444-01	311 ORANGE ST.	000444-01	FERNANDO NUNEZ ANA CRISTINA ADAN S	Meter Changeout(s)	Invoiced	2/27/2023 8:24	4/11/2023 12:32	2/28/2023 12:47 27.643662, -81.824717
	446 308 ORANGE ST.		446 BOB BATES	Meter Changeout(s)	Invoiced	2/27/2023 8:24	4/11/2023 12:36	3/8/2023 10:26 27.643980, -81.824759
000446-I	308 ORANGE ST.	000446-I	BOB BATES	Meter Changeout(s)	Invoiced	2/27/2023 8:24	4/11/2023 12:32	2/28/2023 13:04 27.644018, -81.824786
000448-04	211 ORANGE ST.	000448-04	JUAN MOLINA	Meter Changeout(s)	Invoiced	2/27/2023 8:24	4/11/2023 12:32	2/28/2023 11:48 27.643674, -81.823628
	449 5111 U.S. HWY 17 N		449 JOSE RIVERA	Meter Changeout(s)	Invoiced	2/27/2023 8:24	4/11/2023 12:36	3/8/2023 11:04 27.644440, -81.823440
000451-02	5109 HOWARD AVE	000451-02	RAMON GARCIA	Meter Changeout(s)	Invoiced	2/27/2023 8:24	4/11/2023 12:41	3/29/2023 11:22 27.6445855, -81.823573
000452-01	5113 HOWARD AVE.	000452-01	RUBEN BENAVIDES	Meter Changeout(s)	Invoiced	2/27/2023 8:24	4/11/2023 12:41	3/29/2023 11:32 27.644704, -81.823558
000453-03	5119 U.S. HWY 17 N.	000453-03	ELIZABETH FLORES	Meter Changeout(s)	Invoiced	2/27/2023 8:24	4/11/2023 12:35	3/6/2023 14:26 27.644677, -81.823387
000454-01	5125 US HWY. 17 N.	000454-01	MILDRED CRESPO	Meter Changeout(s)	Invoiced	2/27/2023 8:24	4/11/2023 12:35	3/6/2023 14:53 27.644941, -81.823474
	455 105 TANGERINE ST.		455 JOHN HILL	Meter Changeout(s)	Invoiced	2/27/2023 8:24	4/11/2023 12:32	3/1/2023 9:03 27.645149, -81.823494
	457 207 TANGERINE ST.		457 JESUS OLMOS	Meter Changeout(s)	Invoiced	2/27/2023 8:24	4/11/2023 12:32	3/1/2023 9:17 27.645137, -81.823573
	458 5209 CLIETT AVE.		458 YOLANDA JIMENEZ	Meter Changeout(s)	Invoiced	2/27/2023 8:24	4/11/2023 12:32	3/1/2023 9:29 27.646024, -81.824512
	461 5114 CLIETT AVE.		461 PEGGY RODRIGUEZ	Meter Changeout(s)	Invoiced	2/27/2023 8:24	4/11/2023 12:41	3/29/2023 11:05 27.644871, -81.824396
	462 5110 CLIETT		462 EVANGELINA BELMARES	Meter Changeout(s)	Invoiced	2/27/2023 8:25	4/11/2023 12:32	3/1/2023 9:43 27.644685, -81.824374
	464 5108 CLIETT AVE.		464 ASUNCION BELMARES	Meter Changeout(s)	Invoiced	2/27/2023 8:25	4/19/2023 12:41	4/5/2023 9:40 27.644632, -81.824446
	465 5107 CLIETT AVE.		465 WAYNE ROBINSON	Meter Changeout(s)	Invoiced	2/27/2023 8:25	4/11/2023 12:36	3/8/2023 10:51 27.644401, -81.824435
	467 5105 MINOR AVE		467 MARIA GUTIERREZ	Meter Changeout(s)	Invoiced	2/27/2023 8:25	4/11/2023 12:33	3/1/2023 12:01 27.644249, -81.8253697
	469 5112 MINOR AVE.		469 JOHN SINCLAIR	Meter Changeout(s)	Invoiced	2/27/2023 8:25	4/11/2023 12:33	3/1/2023 12:49 27.6447002, -81.824956
	470 5116 MINOR AVE.		470 SONIA RAMIREZ	Meter Changeout(s)	Invoiced	2/27/2023 8:25	4/11/2023 12:33	3/1/2023 12:55 27.644998, -81.824921
	471 5120 MINOR AVE.		471 JUDY HERSHEY	Meter Changeout(s)	Invoiced	2/27/2023 8:25	4/11/2023 12:33	3/1/2023 11:57 27.645197, -81.824901

	473 310 TANGERINE ST.		473 GUADALUPE GUTIERREZ	Meter Changeout(s)	Invoiced	2/27/2023 8:25	4/19/2023 12:41	4/5/2023 12:47	27.646075, -81.825311
000474-01	5206 MINOR AVE.	000474-01	BERTIN GARCIA	Meter Changeout(s)	Invoiced	2/27/2023 8:25	4/11/2023 12:41	3/29/2023 13:59	27.645820, -81.8248353
000475-01	315 W. CO. LINE RD.	000475-01	PATTY JO TAYLOR	Meter Changeout(s)	Invoiced	2/27/2023 8:25	4/11/2023 12:33	3/1/2023 11:35	27.645909, -81.8253581
	476 5205 MINOR AVE.		476 ESTELLA GONZALEZ	Meter Changeout(s)	Invoiced	2/27/2023 8:25	4/11/2023 12:33	3/1/2023 11:21	27.645643, -81.825375
000477-09	5201 MINOR AVE.	000477-09	MARIA	Meter Changeout(s)	Invoiced	2/27/2023 8:25	4/11/2023 12:33	3/1/2023 10:55	27.645493, -81.825415
000478-02	5119 MINOR AVE.	000478-02	IRENE MARTINEZ	Meter Changeout(s)	Invoiced	2/27/2023 8:25	4/19/2023 12:41	4/5/2023 12:39	27.645111, -81.8253642
	479 5115 MINOR AVE.		479 ELAINE CHAIKA	Meter Changeout(s)	Invoiced	2/27/2023 8:25	4/11/2023 12:33	3/1/2023 10:29	27.644887, -81.8253682
	481 317 ORANGE ST.		481 MARIA ESCAMILLA	Meter Changeout(s)	Invoiced	2/27/2023 8:25	4/11/2023 12:35	3/6/2023 13:03	27.6438482, -81.8255554
	482 5110 DOYLE PARKER AVE		482 JUAN ESCOBEDO	Meter Changeout(s)	Invoiced	2/27/2023 8:25	4/11/2023 12:35	3/6/2023 12:33	27.6443503, -81.8260169
	484 5118 DOYLE PARKER AVE		484 CRUZ GARCIA	Meter Changeout(s)	Invoiced	2/27/2023 8:25	4/11/2023 12:35	3/6/2023 12:52	27.644845, -81.826019
000485-01	319 TANGERINE ST.	000485-01	VERONICA FABILA	Meter Changeout(s)	Invoiced	2/27/2023 8:25	6/13/2023 9:51	5/18/2023 15:00	27.6452746, -81.826021
	487 319 W. CO. LINE RD.		487 MARK MERCER JR	Meter Changeout(s)	Invoiced	2/27/2023 8:25	4/11/2023 12:35	3/6/2023 14:18	27.646161, -81.826062
000489-01	5022 DOYLE PARKER AVE	000489-01	CAITLIN CASTANEDA	Meter Changeout(s)	Invoiced	2/27/2023 8:25	4/11/2023 12:35	3/6/2023 12:22	27.643074, -81.825820
	490 5007 TROUBLESOME		490 PABLO SANCHEZ JR.	Meter Changeout(s)	Invoiced	2/27/2023 8:25	4/11/2023 12:41	3/29/2023 16:37	27.643080, -81.825733
000491-01	5011 TROUBLESOME	000491-01	GRACIE MORENO	Meter Changeout(s)	QC Complete	2/27/2023 8:25	6/16/2023 12:29	6/15/2023 11:17	27.643084, -81.825733
000493-04	409 SELLERS ST.	000493-04	NOEMI MOLINA	Meter Changeout(s)	Invoiced	2/27/2023 8:25	4/11/2023 12:33	3/1/2023 13:09	27.642907, -81.826543
	494 412 SELLERS		494 MARTIN PERADA	Meter Changeout(s)	Invoiced	2/27/2023 8:25	4/11/2023 12:33	3/1/2023 13:20	27.642978, -81.826501
	495 420 SELLERS ST.		495 MARTHA HERNANDEZ	Meter Changeout(s)	Invoiced	2/27/2023 8:25	4/11/2023 12:34	3/3/2023 14:01	27.643072, -81.826754
	496 419 SELLERS ST.		496 EVANGELINE ERVIN	Meter Changeout(s)	Invoiced	2/27/2023 8:25	4/11/2023 12:33	3/1/2023 13:11	27.642844, -81.826740
000497-01	423 SELLERS ST.	000497-01	CHILDREN OF THE FUTURE	Meter Changeout(s)	Invoiced	2/27/2023 8:25	4/19/2023 12:41	4/5/2023 10:05	27.642944, -81.826896
000498-03	424 SELLERS ST	000498-03	MARIA GUERRERO	Meter Changeout(s)	Invoiced	2/27/2023 8:25	4/11/2023 12:34	3/3/2023 14:20	27.643084, -81.826823
000499-01	431 SELLERS ST.	000499-01	JOE SANCHEZ	Meter Changeout(s)	Invoiced	2/27/2023 8:25	4/11/2023 12:41	3/29/2023 11:42	27.6429268, -81.827163
	500 432 SELLERS ST.		500 ANGEL RODRIGUEZ	Meter Changeout(s)	Invoiced	2/27/2023 8:25	4/11/2023 12:34	3/3/2023 14:26	27.643136, -81.8271265
	501 5015 DOYLE PARKER AVE		501 DANIEL ROBINSON	Meter Changeout(s)	Invoiced	2/27/2023 8:25	4/11/2023 12:35	3/6/2023 11:57	27.642752, -81.826110
	502 5011 DOYLE PARKER AVE		502 MARIA MONSIVAIS	Meter Changeout(s)	Invoiced	2/27/2023 8:25	4/11/2023 12:36	3/8/2023 10:17	27.642463, -81.826086
000504-01	4801 DOYLE PARKER AVE	000504-01	GLORIA HERNANDEZ	Meter Changeout(s)	Invoiced	2/27/2023 8:25	4/11/2023 12:35	3/6/2023 11:40	27.639961, -81.826313
000506-06	404 W. JONES ST	000506-06	DIANNA Garza	Meter Changeout(s)	Invoiced	2/27/2023 8:25	4/11/2023 12:34	3/6/2023 9:00	27.639932, -81.826358
	507 406 W. JONES ST		507 MAURICE RIVERS	Meter Changeout(s)	Invoiced	2/27/2023 8:25	4/11/2023 12:34	3/6/2023 9:04	27.639959, -81.8267579
000508-04	401 LYNN ST.	000508-04	James	Meter Changeout(s)	Invoiced	2/27/2023 8:25	4/11/2023 12:35	3/6/2023 10:43	27.6405082, -81.826389
	509 402 LYNN ST.		509 MARYLOU GONZALES	Meter Changeout(s)	Invoiced	2/27/2023 8:25	4/11/2023 12:34	3/6/2023 10:29	27.640615, -81.826485
	510 413 LYNN ST.		510 WILLIAM ROSARIO	Meter Changeout(s)	Invoiced	2/27/2023 8:25	4/11/2023 12:35	3/6/2023 10:38	27.640500, -81.826572
	511 418 LYNN ST.		511 LORETTA HOLLEY	Meter Changeout(s)	Invoiced	2/27/2023 8:25	4/11/2023 12:34	3/6/2023 10:26	27.640608, -81.826467
	512 421 LYNN ST.		512 DELOIS WHITERS	Meter Changeout(s)	Invoiced	2/27/2023 8:25	4/11/2023 12:35	3/6/2023 10:33	27.640602, -81.826612
	513 426 LYNN ST.		513 MARIVELLA SALDIVAR	Meter Changeout(s)	Invoiced	2/27/2023 8:25	4/11/2023 12:34	3/6/2023 10:07	27.640820, -81.826878
000514-02	429 LYNN ST.	000514-02	MARTIN GONZALEZ	Meter Changeout(s)	Invoiced	2/27/2023 8:25	4/11/2023 12:41	3/29/2023 14:29	27.640765, -81.827190
	516 439 LYNN ST.		516 ENRIQUE GOMEZ	Meter Changeout(s)	Invoiced	2/27/2023 8:25	4/11/2023 12:34	3/6/2023 9:56	27.640727, -81.827224
000517-05	440 LYNN ST.	000517-05	KRYSTAL RODRIGUEZ	Meter Changeout(s)	Invoiced	2/27/2023 8:25	4/11/2023 12:34	3/6/2023 9:49	27.6408385, -81.8272412
	521 602 W. JONES ST.		521 MARTIN DAVILLA	Meter Changeout(s)	Invoiced	2/27/2023 8:25	4/11/2023 12:34	3/6/2023 9:14	27.640026, -81.828172
000522-09	606 W. JONES ST.	000522-09	SAUL DELGADO	Meter Changeout(s)	Invoiced	2/27/2023 8:25	4/11/2023 12:34	3/6/2023 9:30	27.639919, -81.828591
	523 4810 SALLY BLVD.		523 JUANITA SANDOVAL	Meter Changeout(s)	Invoiced	2/27/2023 8:25	4/11/2023 12:34	3/3/2023 11:11	27.640434, -81.828122
	524 4816 SALLY BLVD.		524 NAOMI LINDSEY	Meter Changeout(s)	Invoiced	2/27/2023 8:25	4/11/2023 12:34	3/3/2023 11:20	27.6406399, -81.828115
	525 4822 SALLY BLVD.		525 WANISE BAKER	Meter Changeout(s)	Invoiced	2/27/2023 8:25	4/11/2023 12:34	3/3/2023 11:26	27.640631, -81.82831
000526-01	4823 SALLY BLVD.	000526-01	Maria Lozano	Meter Changeout(s)	Invoiced	2/27/2023 8:25	4/11/2023 12:41	3/29/2023 14:16	27.6405992, -81.828289
	527 4828 SALLY BLVD.		527 VERDISTINE KEMP	Meter Changeout(s)	Invoiced	2/27/2023 8:25	4/11/2023 12:34	3/3/2023 11:44	27.640709, -81.828438
	528 4829 SALLY BLVD.		528 MICHELLE JONES	Meter Changeout(s)	Invoiced	2/27/2023 8:25	4/11/2023 12:34	3/3/2023 12:48	27.640608, -81.828496
000529-01	4834 SALLY BLVD.	000529-01	DOMINICA LOZANO	Meter Changeout(s)	Invoiced	2/27/2023 8:25	4/11/2023 12:41	3/29/2023 13:15	27.640692, -81.828818
000531-04	4840 SALLY BLVD.	000531-04	Juan Carlos Gaitan Villa	Meter Changeout(s)	Invoiced	2/27/2023 8:25	4/11/2023 12:34	3/3/2023 12:58	27.640530, -81.8290588
	533 4852 SALLY BLVD.		533 MRS. J. R. GREEN	Meter Changeout(s)	Invoiced	2/27/2023 8:25	4/11/2023 12:34	3/3/2023 13:13	27.640499, -81.829068
000534-01	4858 SALLY	000534-01	IRENE BROWN	Meter Changeout(s)	Invoiced	2/27/2023 8:25	4/11/2023 12:34	3/3/2023 13:21	27.6403355, -81.829044
	536 4864 SALLY BLVD.		536 GLORIA BROWN	Meter Changeout(s)	Invoiced	2/27/2023 8:25	4/11/2023 12:34	3/3/2023 14:36	27.640155, -81.829079
000537-01	4865 SALLY BLVD.	000537-01	BENNIE BROWN	Meter Changeout(s)	Invoiced	2/27/2023 8:25	4/11/2023 12:34	3/3/2023 13:44	27.640088, -81.828968
000538-01	704 W. JONES ST.	000538-01	JOSE DE LA CRUZ	Meter Changeout(s)	Invoiced	2/27/2023 8:25	4/11/2023 12:41	3/29/2023 13:39	27.639877, -81.829824
	790 316 ORANGE ST.		790 BENITA HERNANDEZ	Meter Changeout(s)	Invoiced	2/27/2023 8:25	6/13/2023 9:51	5/18/2023 14:56	27.6439612, -81.8258804
	842 463 SELLERS ST.		842 REGINA WARD	Meter Changeout(s)	Invoiced	2/27/2023 8:25	4/11/2023 12:35	3/6/2023 13:54	27.643070, -81.828277
000860-03	501 W. JONES ST.	000860-03	City of Bowling Green City Traylor	Meter Changeout(s)	Invoiced	2/27/2023 8:25	4/11/2023 12:34	3/6/2023 9:23	27.6396699, -81.828145
	893 5113 CLIETT AVE		893 JOSE LUNA	Meter Changeout(s)	Invoiced	2/27/2023 8:25	4/11/2023 12:36	3/8/2023 10:44	27.6447941, -81.824442
000463-07	5109 CLIETT AVE.	000463-07	CAMERON HERRERA	Meter Changeout(s)	Invoiced	2/27/2023 8:25	4/11/2023 12:33	3/1/2023 9:54	27.644667, -81.824418
000009-03	5012 CHESTER AVE.	000009-03	TIMOTHY HALL	Meter Changeout(s)	Invoiced	2/27/2023 8:25	4/11/2023 12:32	2/28/2023 12:05	27.643195, -81.824152
000483-06	5114 DOYLE PARKER AVE	000483-06	VLADIMYR WILSON	Meter Changeout(s)	Invoiced	2/27/2023 8:25	4/11/2023 12:35	3/6/2023 12:41	27.644636, -81.8259862

000468-01	5106 MINOR AVE.	000468-01	LIDIA LOPEZ	Meter Changeout(s)	Invoiced	2/27/2023 8:25	4/11/2023 12:33	3/1/2023 12:38	27.644316, -81.825258
000481-I	317 ORANGE ST.	000481-I	MARIA ESCAMILLA	Meter Changeout(s)	Invoiced	2/27/2023 8:25	4/11/2023 12:35	3/6/2023 13:01	27.643834, -81.825579
000492-01	5021 DOYLE PARKER	000492-01	LUIS DOMINGUEZ	Meter Changeout(s)	Invoiced	2/27/2023 8:25	4/11/2023 12:35	3/6/2023 12:04	27.643046, -81.826259
000480-01	5111 MINOR AVE.	000480-01	ALEJANDRA HERNANDEZ	Meter Changeout(s)	Invoiced	2/27/2023 8:25	4/19/2023 12:41	4/4/2023 14:56	27.644545, -81.825458
000450-13	5105 HOWARD AVE.	000450-13	Juvenal Calvillo	Meter Changeout(s)	Invoiced	2/27/2023 8:25	4/11/2023 12:41	3/29/2023 12:55	27.644425, -81.823588
000503-02	4815 DOYLE PARKER AVE	000503-02	SARA RIVERA	Meter Changeout(s)	Invoiced	2/27/2023 8:25	4/11/2023 12:35	3/6/2023 11:49	27.640907, -81.826114
000535-02	4859 SALLY BLVD	000535-02	ASHLEY TREVINO	Meter Changeout(s)	Invoiced	2/27/2023 8:25	4/11/2023 12:41	3/29/2023 14:46	27.640282, -81.829034
000532-03	4846 SALLY BLVD.	000532-03	GARY DELATORRE	Meter Changeout(s)	Invoiced	2/27/2023 8:25	4/11/2023 12:34	3/3/2023 13:07	27.640577, -81.8290762
000428-02	4715 CHESTER AVE.	000428-02	CRUZ BLAS	Meter Changeout(s)	Invoiced	2/27/2023 8:25	4/11/2023 12:32	2/28/2023 10:30	27.639051, -81.825226
000530-03	4835 SALLY BLVD.	000530-03	ABEL VARGAS	Meter Changeout(s)	Invoiced	2/27/2023 8:25	4/11/2023 12:34	3/3/2023 12:54	27.640680, -81.828771
	433 4723 CHESTER AVE		433 RHINO CONSTRUCTION	Meter Changeout(s)	QC Complete	2/27/2023 8:25	6/16/2023 12:29	6/15/2023 10:59	27.639344, -81.825333
000422-05	4712 CHESTER AVE.	000422-05	REVELL HOUSING	Meter Changeout(s)	Invoiced	2/27/2023 8:25	4/11/2023 12:31	2/28/2023 9:20	27.638735, -81.824397
000515-01	432 LYNN ST.	000515-01	EMOOR LLC	Meter Changeout(s)	Invoiced	2/27/2023 8:25	4/11/2023 12:34	3/6/2023 10:02	27.640840, -81.826864
000237-01	4405 US HWY. 17 N.	000237-01	IGNACIO RODRIQUEZ_ JR.	Meter Changeout(s)	Invoiced	2/27/2023 8:25	4/11/2023 12:39	3/23/2023 14:11	27.634421, -81.824603
	239 208 W. BANANA ST.		239 GUADALUPE GOMEZ	Meter Changeout(s)	Invoiced	2/27/2023 8:25	6/13/2023 9:55	5/31/2023 14:09	27.6344702, -81.8252838
000242-02	4417 U.S. HWY 17 N.	000242-02	JOSE ROJAS	Meter Changeout(s)	Invoiced	2/27/2023 8:25	4/11/2023 12:38	3/22/2023 10:43	27.634980, -81.824480
000243-03	4421 US HWY. 17 N.	000243-03	MARIBEL MAYA	Meter Changeout(s)	Invoiced	2/27/2023 8:25	4/11/2023 12:38	3/22/2023 10:27	27.635165, -81.824483
000244-01	4427 U.S. HWY 17N	000244-01	JESSICA CARLTON	Meter Changeout(s)	Invoiced	2/27/2023 8:25	4/11/2023 12:38	3/22/2023 10:11	27.635354, -81.8244954
	245 211 W. LEMON ST.		245 JESSE DAVILLA	Meter Changeout(s)	Invoiced	2/27/2023 8:25	4/11/2023 12:40	3/28/2023 12:06	27.635591, -81.825110
	246 301 W. LEMON ST.		246 MILTON COCHRAN	Meter Changeout(s)	Invoiced	2/27/2023 8:25	4/11/2023 12:40	3/28/2023 14:03	27.635715, -81.825816
000247-01	4413 CHESTER AVE.	000247-01	LILIA FIGUEROA	Meter Changeout(s)	Invoiced	2/27/2023 8:25	4/11/2023 12:41	3/30/2023 12:52	27.634495, -81.825641
	248 4625 CHESTER AVE		248 SHERIE BATTEY	Meter Changeout(s)	Invoiced	2/27/2023 8:25	4/11/2023 12:39	3/23/2023 12:08	27.638124, -81.825598
	254 4625 CHESTER AVE		254 SHERIE BATTEY	Meter Changeout(s)	Invoiced	2/27/2023 8:25	4/11/2023 12:39	3/23/2023 12:11	27.638129, -81.825592
	249 4511 CHESTER AVE.		249 CODY CARRIER	Meter Changeout(s)	Invoiced	2/27/2023 8:25	4/11/2023 12:41	3/30/2023 9:18	27.636151, -81.825355
000250-02	4517 CHESTER AVE.	000250-02	SERVANDO POPOCA	Meter Changeout(s)	Invoiced	2/27/2023 8:25	4/11/2023 12:37	3/21/2023 14:23	27.636531, -81.825312
000251-01	4525 CHESTER AVE.	000251-01	SERVANDO POPOCA	Meter Changeout(s)	Invoiced	2/27/2023 8:25	4/11/2023 12:36	3/20/2023 11:27	27.636836, -81.825220
000253-02	4605 CHESTER AVE.	000253-02	RENE TAMAYO	Meter Changeout(s)	Invoiced	2/27/2023 8:25	4/19/2023 12:41	4/5/2023 14:45	27.637219, -81.825174
000256-03	301 MAIN	000256-03	RACHELLE DAVENPORT	Meter Changeout(s)	Invoiced	2/27/2023 8:25	4/11/2023 12:37	3/21/2023 15:15	27.638356, -81.825150
	258 4604 MASON DIXON AVE		258 ALDANELIA LOPEZ	Meter Changeout(s)	Invoiced	2/27/2023 8:25	4/11/2023 12:40	3/28/2023 11:30	27.637394, -81.825947
000259-04	4630 CHESTER AVE.	000259-04	FRANCISCO SANCHEZ	Meter Changeout(s)	QC Complete	2/27/2023 8:25	6/16/2023 12:29	6/16/2023 11:31	27.638403, -81.824721
	260 4624 CHESTER AVE.		260 LINDA VALDEZ	Meter Changeout(s)	Invoiced	2/27/2023 8:25	4/11/2023 12:39	3/23/2023 12:52	27.638071, -81.8244557
	262 4616 CHESTER AVE.		262 ALEXANDRA RETANA	Meter Changeout(s)	Invoiced	2/27/2023 8:25	4/11/2023 12:39	3/23/2023 12:39	27.637637, -81.824570
000264-05	4609 U.S. HIGHWAY 17_ N.	000264-05	RAFIK ABDELHALIM	Meter Changeout(s)	QC Complete	2/27/2023 8:25	6/16/2023 12:29	6/14/2023 14:53	27.637378, -81.8245394
	265 4610 CHESTER AVE.		265 FIRST BAPTIST PARSONAGE	Meter Changeout(s)	Invoiced	2/27/2023 8:25	4/11/2023 12:38	3/23/2023 11:04	27.6375246, -81.824597
	267 4513 MASON DIXON AVE		267 REBECA HURON	Meter Changeout(s)	Invoiced	2/27/2023 8:25	4/11/2023 12:41	3/29/2023 15:34	27.636828, -81.826050
	268 4505 MASON DIXON AVE		268 MARIA CARRERA	Meter Changeout(s)	Invoiced	2/27/2023 8:25	4/11/2023 12:40	3/28/2023 11:13	27.636553, -81.826108
000269-02	4512 MASON DIXON AVE	000269-02	MANUEL GUTIERREZ	Meter Changeout(s)	Invoiced	2/27/2023 8:25	4/11/2023 12:38	3/22/2023 11:47	27.636693, -81.8258035
000270-03	4508 MASON DIXON AVE	000270-03	MARIA MORAN	Meter Changeout(s)	Invoiced	2/27/2023 8:25	4/11/2023 12:38	3/22/2023 11:56	27.636626, -81.825822
000271-01	410 GROVE ST.	000271-01	GREGORIA ADLER	Meter Changeout(s)	Invoiced	2/27/2023 8:25	4/19/2023 12:41	4/5/2023 13:54	27.636202, -81.826191
	272 420 GROVE ST.		272 MAXINE MARTIN	Meter Changeout(s)	Invoiced	2/27/2023 8:25	6/13/2023 9:50	5/18/2023 11:35	27.636261, -81.8265503
000273-06	430 GROVE ST.	000273-06	STEVE COPE	Meter Changeout(s)	Invoiced	2/27/2023 8:25	4/11/2023 12:37	3/21/2023 9:27	27.636244, -81.8268692
000274-03	4520 SOUTH AVE.	000274-03	YANCY JACKSON	Meter Changeout(s)	Invoiced	2/27/2023 8:25	4/19/2023 12:41	4/6/2023 9:22	27.636452, -81.827001
	275 4521 SOUTH AVE.		275 TERESA ALVARADO	Meter Changeout(s)	Invoiced	2/27/2023 8:25	4/11/2023 12:41	3/30/2023 10:35	27.636515, -81.827133
	277 520 GROVE ST.		277 VELIA PEREZ	Meter Changeout(s)	Invoiced	2/27/2023 8:25	4/11/2023 12:41	3/29/2023 15:38	27.6361519, -81.827417
000278-04	530 GROVE ST.	000278-04	CHAD MITCHELL	Meter Changeout(s)	Invoiced	2/27/2023 8:25	4/11/2023 12:37	3/21/2023 10:58	27.636258, -81.827764
	279 4522 FIRST ST.		279 MARIA SILVA	Meter Changeout(s)	Invoiced	2/27/2023 8:25	4/11/2023 12:38	3/23/2023 10:35	27.636526, -81.827907
	280 4521 FIRST ST.		280 ROBERT	Meter Changeout(s)	Invoiced	2/27/2023 8:25	4/11/2023 12:38	3/23/2023 10:25	27.636519, -81.828038
000281-04	610 GROVE ST.	000281-04	MARIA TRUJILLO	Meter Changeout(s)	Invoiced	2/27/2023 8:25	4/11/2023 12:41	3/29/2023 15:44	27.636238, -81.828103
	282 616 GROVE ST.		282 SANTIAGO	Meter Changeout(s)	Invoiced	2/27/2023 8:25	4/11/2023 12:40	3/29/2023 8:48	27.636180, -81.828356
000283-02	620 GROVE ST.	000283-02	MARIE PILKINGTON	Meter Changeout(s)	Invoiced	2/27/2023 8:25	4/19/2023 12:41	4/5/2023 13:38	27.6362039, -81.8286027
	284 630 GROVE ST.		284 JERRY PURSER	Meter Changeout(s)	Invoiced	2/27/2023 8:25	4/11/2023 12:40	3/29/2023 9:05	27.6362621, -81.828810
000285-02	4520 FAIR AVE.	000285-02	VICTORIA RODRIGUEZ	Meter Changeout(s)	Invoiced	2/27/2023 8:25	4/11/2023 12:38	3/22/2023 14:01	27.636497, -81.828918
000286-04	4519 FAIR AVE.	000286-04	FRANCISCA	Meter Changeout(s)	Invoiced	2/27/2023 8:25	4/11/2023 12:39	3/23/2023 14:44	27.636499, -81.829071
000287-01	710 GROVE ST.	000287-01	JORGE CALVILLO	Meter Changeout(s)	Invoiced	2/27/2023 8:25	4/11/2023 12:37	3/20/2023 14:08	27.636230, -81.829333
000288-01	720 GROVE ST.	000288-01	JORGE CALVILLO-VIVANCO	Meter Changeout(s)	Invoiced	2/27/2023 8:25	6/13/2023 9:50	5/18/2023 11:21	27.6361754, -81.8295579
	290 735 GROVE ST.		290 JACKIE SCONYERS	Meter Changeout(s)	Invoiced	2/27/2023 8:25	4/11/2023 12:40	3/29/2023 9:55	27.636107, -81.829900
	292 715 GROVE ST.		292 MARTIN VEGA-GARCIA	Meter Changeout(s)	Invoiced	2/27/2023 8:25	4/11/2023 12:40	3/29/2023 9:29	27.636081, -81.829397
	294 635 GROVE ST.		294 SUSANNA LUEVANO	Meter Changeout(s)	Invoiced	2/27/2023 8:25	4/11/2023 12:40	3/29/2023 9:19	27.636122, -81.828931
000295-02	625 GROVE ST.	000295-02	JOSE GODINEZ	Meter Changeout(s)	Invoiced	2/27/2023 8:25	4/11/2023 12:37	3/20/2023 14:45	27.636007, -81.828612

	297 605 GROVE ST.		297 LOUISE SMITH	Meter Changeout(s)	Invoiced	2/27/2023 8:25	6/13/2023 9:55	5/31/2023 9:59	27.636031, -81.8281733
	298 535 GROVE ST.		298 DAVID DEASE	Meter Changeout(s)	Invoiced	2/27/2023 8:25	6/13/2023 9:50	5/18/2023 11:15	27.6360851, -81.8279576
000300-01	515 GROVE ST.	000300-01	JUAN GUTIERREZ JR.	Meter Changeout(s)	Invoiced	2/27/2023 8:25	4/11/2023 12:37	3/21/2023 10:31	27.6361335, -81.8274449
000301-02	505 GROVE ST.	000301-02	REYES PULIDO	Meter Changeout(s)	Invoiced	2/27/2023 8:25	4/11/2023 12:37	3/21/2023 10:01	27.6361319, -81.8271193
000302-04	445 GROVE ST.	000302-04	GUADALUPE ONTIVEROS	Meter Changeout(s)	Invoiced	2/27/2023 8:25	4/11/2023 12:37	3/21/2023 9:48	27.636090, -81.826959
	303 435 GROVE ST.		303 SONYA RIVERA	Meter Changeout(s)	Invoiced	2/27/2023 8:25	4/11/2023 12:39	3/28/2023 9:24	27.636103, -81.8266774
000307-02	505 W PINEAPPLE ST	000307-02	SARA GUERRERO	Meter Changeout(s)	Invoiced	2/27/2023 8:25	4/11/2023 12:38	3/22/2023 13:15	27.636967, -81.8271166
000310-01	501 DESOTA	000310-01	JORGE VEGA	Meter Changeout(s)	Excluded	2/27/2023 8:25	6/12/2023 9:14		
000311-02	507 DESOTA ST.	000311-02	ALMA HERNANDEZ MURILLO	Meter Changeout(s)	Invoiced	2/27/2023 8:25	4/11/2023 12:37	3/21/2023 11:27	27.637776, -81.827714
000312-02	509 DESOTA ST.	000312-02	PEDRO CONCEPCION	Meter Changeout(s)	Invoiced	2/27/2023 8:25	4/11/2023 12:37	3/21/2023 11:16	27.637704, -81.827872
	316 409 W. MAIN ST.		316 SHEILA SMEDLEY	Meter Changeout(s)	Invoiced	2/27/2023 8:25	4/11/2023 12:40	3/28/2023 13:25	27.638465, -81.826878
000317-05	403 MAIN ST.	000317-05	MARIA'S RENTALS LLC	Meter Changeout(s)	Invoiced	2/27/2023 8:25	4/11/2023 12:37	3/21/2023 15:37	27.638473, -81.826388
000318-01	410 DESOTA ST.	000318-01	MANUEL DELAROSA	Meter Changeout(s)	Invoiced	2/27/2023 8:25	4/11/2023 12:40	3/28/2023 13:51	27.637878, -81.826560
000319-01	421 DESOTA ST.	000319-01	JOSE LEIJA	Meter Changeout(s)	Invoiced	2/27/2023 8:25	4/11/2023 12:37	3/21/2023 11:45	27.6377534, -81.8268637
	322 4530 FAIR AVE.		322 DAVID REYNA	Meter Changeout(s)	Invoiced	2/27/2023 8:25	4/11/2023 12:39	3/23/2023 15:46	27.636946, -81.828501
	323 4609 MASON DIXON AVE		323 EARL GASKINS Sr.	Meter Changeout(s)	Excluded	2/27/2023 8:25	6/12/2023 9:20		
	324 4601 FIRST ST.		324 IRINEO	Meter Changeout(s)	Invoiced	2/27/2023 8:25	4/11/2023 12:38	3/23/2023 9:54	27.637146, -81.828530
	326 4604 FAIR AVE.		326 DOMINGO ALVARADO	Meter Changeout(s)	Invoiced	2/27/2023 8:25	4/11/2023 12:39	3/23/2023 15:32	27.637143, -81.828523
000327-04	4615 FIRST ST.	000327-04	JESUS JAIMES	Meter Changeout(s)	Invoiced	2/27/2023 8:25	4/19/2023 12:41	4/5/2023 14:26	27.637507, -81.8287153
	328 4614 FAIR AVE.		328 LUCIA	Meter Changeout(s)	Invoiced	2/27/2023 8:25	4/11/2023 12:39	3/23/2023 15:24	27.637496, -81.828565
	329 4620 FAIR AVE.		329 THOMAS GARCIA	Meter Changeout(s)	Invoiced	2/27/2023 8:25	4/19/2023 12:41	4/5/2023 12:40	27.637754, -81.828583
	330 4625 FIRST ST.		330 L. L. AYERS	Meter Changeout(s)	Invoiced	2/27/2023 8:25	4/11/2023 12:38	3/23/2023 9:41	27.637972, -81.828588
000331-02	4626 FAIR AVE.	000331-02	VICTORIA RODRIGUEZ	Meter Changeout(s)	Invoiced	2/27/2023 8:25	4/11/2023 12:38	3/22/2023 13:39	27.638035, -81.8285009
	332 605 W. MAIN ST.		332 CESAR MOLINA	Meter Changeout(s)	Invoiced	2/27/2023 8:25	4/11/2023 12:40	3/28/2023 14:00	27.638402, -81.828289
	333 4627 FAIR AVENUE		333 SALOMON MALDONADO	Meter Changeout(s)	Invoiced	2/27/2023 8:26	4/11/2023 12:39	3/23/2023 14:35	27.638082, -81.8291118
	334 4621 FAIR AVE.		334 JAVIER REYES	Meter Changeout(s)	Invoiced	2/27/2023 8:26	4/19/2023 12:41	4/5/2023 13:04	27.637677, -81.829125
	335 4615 FAIR AVE.		335 Pablo Juarez Lopez	Meter Changeout(s)	Invoiced	2/27/2023 8:26	4/11/2023 12:39	3/23/2023 14:53	27.637499, -81.8290968
	336 701 W. MAIN ST.		336 ROBERT SHIVER	Meter Changeout(s)	Invoiced	2/27/2023 8:26	4/11/2023 12:40	3/28/2023 14:20	27.638437, -81.829277
	338 705 W. MAIN ST.		338 ALBERT	Meter Changeout(s)	QC Complete	2/27/2023 8:26	6/16/2023 12:29	6/15/2023 10:48	27.638442, -81.829751
000339-01	709 MAIN ST	000339-01	LEANDRO AHBREGO	Meter Changeout(s)	Invoiced	2/27/2023 8:26	4/11/2023 12:37	3/21/2023 15:54	27.638459, -81.829965
000340-07	4624 DIXIANA DRIVE	000340-07	MARISA TEJEDA	Meter Changeout(s)	Invoiced	2/27/2023 8:26	4/11/2023 12:38	3/23/2023 10:02	27.637948, -81.830052
	341 4616 DIXIANA DRIVE		341 GENOVEVA ANGELES	Meter Changeout(s)	QC Complete	2/27/2023 8:26	6/16/2023 12:29	6/16/2023 9:34	27.637735, -81.830063
000343-01	4516 DIXIANA DRIVE	000343-01	JOSE GOMEZ	Meter Changeout(s)	Invoiced	2/27/2023 8:26	4/11/2023 12:38	3/23/2023 10:52	27.6370263, -81.829981
	344 4522 DIXIANA DRIVE		344 VICTORIA OROPEZA	Meter Changeout(s)	Invoiced	2/27/2023 8:26	6/16/2023 12:59	5/26/2023 10:32	27.63733, -81.829937
000345-01	4508 DIXIANA DRIVE	000345-01	SANTIAGO BRAVO	Meter Changeout(s)	Invoiced	2/27/2023 8:26	4/11/2023 12:38	3/23/2023 11:08	27.636478, -81.830009
	346 4416 DIXIANA DRIVE		346 JOHNNY TODD	Meter Changeout(s)	Invoiced	2/27/2023 8:26	4/11/2023 12:38	3/23/2023 11:25	27.635668, -81.829979
000347-04	4335 DIXIANA DRIVE	000347-04	CRISTINA ABONZA	Meter Changeout(s)	Invoiced	2/27/2023 8:26	4/11/2023 12:41	3/30/2023 10:36	27.634777, -81.830040
	349 4328 DIXIANA DRIVE		349 WANDA LEDFORD	Meter Changeout(s)	QC Complete	2/27/2023 8:26	6/16/2023 12:29	6/14/2023 9:33	27.634385, -81.829939
	352 4308 DIXIANA DRIVE		352 EDIBERTO CHAZAREZ	Meter Changeout(s)	QC Complete	2/27/2023 8:26	6/16/2023 12:30	6/13/2023 14:26	27.633120, -81.828583
	353 4280 DIXIANA DRIVE		353 MARIA RODRIGUEZ	Meter Changeout(s)	Invoiced	2/27/2023 8:26	4/11/2023 12:39	3/23/2023 14:41	27.633110, -81.829983
000357-03	804 SPRUCE	000357-03	EZEQUIEL MORAN	Meter Changeout(s)	Invoiced	2/27/2023 8:26	4/11/2023 12:40	3/28/2023 11:31	27.635168, -81.830571
000359-02	4405 DIXIANA DRIVE	000359-02	GRICELDA SANTIAGO-SARMIENTO	Meter Changeout(s)	QC Complete	2/27/2023 8:26	6/16/2023 12:29	6/14/2023 9:52	27.635243, -81.830496
000360-06	4410 MAPLE AVE.	000360-06	CARLOS RAMIREZ	Meter Changeout(s)	Invoiced	2/27/2023 8:26	4/11/2023 12:40	3/28/2023 12:27	27.635201, -81.8305388
	361 4409 DIXIANA DRIVE		361 ENRIQUE INIQUEZ	Meter Changeout(s)	Invoiced	2/27/2023 8:26	4/19/2023 12:41	4/5/2023 13:40	27.635488, -81.830514
	362 4416 MAPLE AVE.		362 SOCORRO RODRIGUEZ	Meter Changeout(s)	Invoiced	2/27/2023 8:26	4/11/2023 12:40	3/29/2023 10:11	27.635387, -81.830552
000363-01	4419 DIXIANA DRIVE	000363-01	ROSENDA GALLARDO	Meter Changeout(s)	Invoiced	2/27/2023 8:26	6/13/2023 9:55	5/31/2023 13:34	27.6357313, -81.830519
000364-01	4424 MAPLE AVE.	000364-01	AMPARO MELENDEZ	Meter Changeout(s)	Invoiced	2/27/2023 8:26	4/11/2023 12:41	3/29/2023 10:18	27.635703, -81.830544
000365-01	4425 DIXIANA DRIVE	000365-01	MARIA LOZANO	Meter Changeout(s)	Invoiced	2/27/2023 8:26	5/17/2023 15:32	4/6/2023 9:38	27.635942, -81.8304942
000366-05	4502 MAPLE AVE.	000366-05	OLIVIA TELLEZ-ROMERO	Meter Changeout(s)	Invoiced	2/27/2023 8:26	4/11/2023 12:41	3/29/2023 13:05	27.637367, -81.830572
	367 4431 DIXIANA DRIVE		367 BENITO MARTINEZ	Meter Changeout(s)	Invoiced	2/27/2023 8:26	4/11/2023 12:41	3/29/2023 10:43	27.636073, -81.830514
	368 4508 MAPLE AVE.		368 ZEFERINO HERNANDEZ	Meter Changeout(s)	Invoiced	2/27/2023 8:26	4/11/2023 12:41	3/29/2023 10:33	27.6360713, -81.8305405
000369-01	4503 DIXIANA DRIVE	000369-01	REMEGIO RODRIQUEZ	Meter Changeout(s)	Invoiced	2/27/2023 8:26	4/11/2023 12:41	3/29/2023 11:11	27.636306, -81.830530
000369-II	4503 DIXIANA DRIVE	000369-II	KAREN RUBI SUAREZ ANDRADE	Meter Changeout(s)	Invoiced	2/27/2023 8:26	4/11/2023 12:41	3/29/2023 11:02	27.636288, -81.8305423
	370 4520 MAPLE AVE		370 JOSE CASTILLO	Meter Changeout(s)	Invoiced	2/27/2023 8:26	4/11/2023 12:41	3/29/2023 11:00	27.636238, -81.830537
	371 4602 MAPLE AVE		371 FILEMON CALVILLO	Meter Changeout(s)	Invoiced	2/27/2023 8:26	4/19/2023 12:41	4/5/2023 12:32	27.636474, -81.830562
	372 4507 DIXIANA DRIVE		372 CHARLES CHLEBAN SHANNON RASNAKE	Meter Changeout(s)	Invoiced	2/27/2023 8:26	4/11/2023 12:41	3/29/2023 11:16	27.636415, -81.830541
	373 4513 DIXIANA DRIVE		373 JUVENAL CALVILLO	Meter Changeout(s)	Invoiced	2/27/2023 8:26	4/11/2023 12:41	3/29/2023 11:45	27.636821, -81.830523
	374 4608 MAPLE AVE.		374 JESUS CALVILLO	Meter Changeout(s)	Invoiced	2/27/2023 8:26	4/11/2023 12:41	3/29/2023 12:34	27.636819, -81.830536
	375 4517 DIXIANA DRIVE		375 LINDA JIMENEZ	Meter Changeout(s)	Invoiced	2/27/2023 8:26	6/13/2023 9:50	5/18/2023 12:13	27.6370403, -81.8305801

	377 4521 DIXIANA DRIVE		377 RAMIRO BOCANEGRA	Meter Changeout(s)	Can Not Install	2/27/2023 8:26	7/5/2023 11:21		
	378 4620 MAPLE AVE.		378 RITO MELENDEZ	Meter Changeout(s)	Invoiced	2/27/2023 8:26	4/11/2023 12:41	3/29/2023 13:07	27.637260, -81.830545
000380-01	4628 MAPLE AVE.	000380-01	MariCarmen Villalon	Meter Changeout(s)	Invoiced	2/27/2023 8:26	4/11/2023 12:41	3/29/2023 13:17	27.637524, -81.830524
000381-02	4611 DIXIANA DRIVE	000381-02	LOURDES VICTORIA LAZARO	Meter Changeout(s)	QC Complete	2/27/2023 8:26	6/16/2023 12:29	6/14/2023 11:29	27.637654, -81.830492
	382 4636 MAPLE AVE.		382 JOSE MOLINA	Meter Changeout(s)	QC Complete	2/27/2023 8:26	6/16/2023 12:30	6/12/2023 10:33	27.637624, -81.830960
000383-04	4621 DIXIANA DRIVE	000383-04	OSCAR VEGA DE JESUS	Meter Changeout(s)	Recalled	2/27/2023 8:26	6/6/2023 15:22		
	384 4642 MAPLE AVE.		384 MAURILIA LOZANO	Meter Changeout(s)	Can Not Install	2/27/2023 8:26	6/16/2023 11:09		
000386-01	4648 MAPLE AVE.	000386-01	MILLIE JOHNSON	Meter Changeout(s)	QC Complete	2/27/2023 8:26	6/16/2023 12:30	6/12/2023 13:26	27.638110, -81.830491
	387 4656 MAPLE AVE.		387 SYLVIA LOZANO	Meter Changeout(s)	QC Complete	2/27/2023 8:26	6/16/2023 12:30	6/12/2023 9:20	27.638309, -81.830217
000390-01	4650 PINE AVE.	000390-01	Marisol Villalon-Santillan	Meter Changeout(s)	Invoiced	2/27/2023 8:26	4/19/2023 12:41	4/5/2023 11:07	27.638118, -81.831412
000391-01	4647 MAPLE AVE.	000391-01	DUNSON HARVESTING INC	Meter Changeout(s)	QC Complete	2/27/2023 8:26	6/16/2023 12:29	6/16/2023 11:09	27.638057, -81.831272
000392-02	4638 PINE AVE.	000392-02	REYNA LOPEZ	Meter Changeout(s)	Invoiced	2/27/2023 8:26	4/19/2023 12:41	4/5/2023 10:32	27.637915, -81.831411
	393 4641 MAPLE		393 DUNSON HARVESTING _INC.	Meter Changeout(s)	QC Complete	2/27/2023 8:26	6/16/2023 12:30	6/12/2023 14:41	27.637907, -81.831036
	394 4632 PINE AVE.		394 HENRY LUNA	Meter Changeout(s)	Invoiced	2/27/2023 8:26	6/13/2023 9:55	5/31/2023 13:52	27.6376725, -81.8313854
	395 4635 MAPLE AVE.		395 SUSANA CHAVEZ	Meter Changeout(s)	QC Complete	2/27/2023 8:26	6/16/2023 12:30	6/12/2023 10:04	27.637678, -81.831353
	396 4620 PINE AVE.		396 LISA LINKENHOGAR	Meter Changeout(s)	Invoiced	2/27/2023 8:26	4/11/2023 12:40	3/28/2023 10:25	27.637243, -81.831379
	398 4621 MAPLE AVE.		398 VICTOR MELENDEZ	Meter Changeout(s)	Invoiced	2/27/2023 8:26	6/13/2023 9:50	5/18/2023 14:47	27.6371793, -81.8313251
000399-01	4615 MAPLE AVE.	000399-01	ROSA BAUTISTA CRUZ	Meter Changeout(s)	Invoiced	2/27/2023 8:26	6/13/2023 9:51	5/18/2023 12:32	27.6369999, -81.8313532
000400-01	4609 MAPLE AVE.	000400-01	MARICELA	Meter Changeout(s)	Invoiced	2/27/2023 8:26	4/11/2023 12:39	3/28/2023 10:15	27.636737, -81.831196
000401-01	4608 PINE AVE.	000401-01	MARIA ALVARADO	Meter Changeout(s)	Invoiced	2/27/2023 8:26	6/13/2023 9:55	5/31/2023 13:45	27.6368538, -81.8313827
	402 4526 PINE AVE.		402 JOSE GARZA	Meter Changeout(s)	Invoiced	2/27/2023 8:26	4/11/2023 12:39	3/28/2023 9:55	27.636630, -81.8313275
000403-02	4519 MAPLE AVE.	000403-02	FLORENCE PERALES	Meter Changeout(s)	Invoiced	2/27/2023 8:26	4/11/2023 12:39	3/28/2023 10:15	27.636853, -81.8313002
	404 4520 PINE AVE.		404 ANGIE GARZA	Meter Changeout(s)	Invoiced	2/27/2023 8:26	4/19/2023 12:41	4/6/2023 8:54	27.636364, -81.831384
	405 4509 MAPLE AVE.		405 DUNSON HARVESTING _INC.	Meter Changeout(s)	QC Complete	2/27/2023 8:26	6/16/2023 12:30	6/12/2023 11:02	27.636205, -81.831330
	406 4514 PINE AVE.		406 PATRICIA NARANJO	Meter Changeout(s)	Invoiced	2/27/2023 8:26	6/13/2023 9:50	5/18/2023 14:40	27.6360662, -81.8313679
000407-02	4501 MAPLE AVE.	000407-02	PATTE MARTINEZ	Meter Changeout(s)	Invoiced	2/27/2023 8:26	4/11/2023 12:39	3/28/2023 9:23	27.6358308, -81.831374
000408-01	4502 PINE AVE.	000408-01	JORGE MORAN	Meter Changeout(s)	Invoiced	2/27/2023 8:26	4/11/2023 12:39	3/28/2023 9:17	27.635831, -81.831420
	411 4417 MAPLE AVE.		411 MARIA GUERRERO	Meter Changeout(s)	Invoiced	2/27/2023 8:26	4/11/2023 12:39	3/28/2023 9:11	27.635426, -81.831336
	413 4408 PINE AVE.		413 POLO MORALES	Meter Changeout(s)	Invoiced	2/27/2023 8:26	4/11/2023 12:39	3/28/2023 9:12	27.635202, -81.831292
000414-10	4405 MAPLE AVE.	000414-10	Sandra Velazquez	Meter Changeout(s)	Invoiced	2/27/2023 8:26	4/11/2023 12:39	3/28/2023 9:14	27.635086, -81.831347
000416-02	4611 PINE AVE.	000416-02	IGNACIO LOPEZ	Meter Changeout(s)	Invoiced	2/27/2023 8:26	4/11/2023 12:40	3/28/2023 14:26	27.636956, -81.831781
	417 4621 PINE AVE.		417 JOEL DE SANTIAGO	Meter Changeout(s)	Invoiced	2/27/2023 8:26	4/11/2023 12:40	3/28/2023 14:28	27.637262, -81.831764
	418 4627 PINE AVE.		418 MARTHA GARCIA	Meter Changeout(s)	Invoiced	2/27/2023 8:26	4/11/2023 12:40	3/28/2023 15:43	27.637318, -81.831763
000421-01	4649 PINE AVE.	000421-01	J CARMEN VILLALON	Meter Changeout(s)	Invoiced	2/27/2023 8:26	4/11/2023 12:40	3/29/2023 9:51	27.638156, -81.831812
000807-05	4625 DIXIANA DRIVE	000807-05	RUBIA GERRERO	Meter Changeout(s)	Invoiced	2/27/2023 8:26	4/19/2023 12:41	4/6/2023 9:27	27.638138, -81.830560
000862-03	4321 DIXIANA DRIVE	000862-03	SAMUEL BOYETT	Meter Changeout(s)	Invoiced	2/27/2023 8:26	4/11/2023 12:41	3/30/2023 10:13	27.634097, -81.830112
	871 4622 MASON DIXON AVE		871 SAN JUANA VALDIVIEZ	Meter Changeout(s)	Invoiced	2/27/2023 8:26	4/19/2023 12:41	4/6/2023 9:51	27.6381295, -81.825588
	886 504 DESOTA ST		886 JOSE PEDRO CASTANEDA	Meter Changeout(s)	Invoiced	2/27/2023 8:26	4/11/2023 12:40	3/28/2023 14:09	27.637814, -81.827505
	890 520 PINEAPPLE		890 LAURA AND WEIMAR HERNANDEZ	Meter Changeout(s)	Invoiced	2/27/2023 8:26	4/11/2023 12:41	3/29/2023 14:48	27.637103, -81.827692
000906-	317 W. MAIN STREET	000906-01	DOUG BATTEY	Meter Changeout(s)	Invoiced	2/27/2023 8:26	4/11/2023 12:40	3/28/2023 14:50	27.638290, -81.825543
	315 4688 FAIR AVE		315 SHERIE BATTEY	Meter Changeout(s)	Invoiced	2/27/2023 8:26	4/11/2023 12:39	3/23/2023 14:09	27.638441, -81.828693
	320 4688 FAIR AVE		320 SHERIE BATTEY	Meter Changeout(s)	Invoiced	2/27/2023 8:26	4/11/2023 12:39	3/23/2023 14:03	27.638440, -81.828674
000234-02	4603 MAPLE AVE.	000234-02	PATRICIA HERNANDEZ	Meter Changeout(s)	Invoiced	2/27/2023 8:26	4/11/2023 12:39	3/28/2023 10:00	27.636538, -81.831313
000379-05	4605 DIXIANA DRIVE	000379-05	STELLA VALDEZ	Meter Changeout(s)	Invoiced	2/27/2023 8:26	4/11/2023 12:41	3/29/2023 13:16	27.637459, -81.830514
000313-01	4688 FAIR AVE	000313-01	SHERIE BATTEY	Meter Changeout(s)	Invoiced	2/27/2023 8:26	4/11/2023 12:38	3/22/2023 13:30	27.638432, -81.828700
000241-12	4411 U.S. HWY 17 N.	000241-12	CRESTINA RODRIGUEZ	Meter Changeout(s)	QC Complete	2/27/2023 8:26	6/16/2023 12:29	6/15/2023 12:37	27.634647, -81.825015
000829-02	4626 PINE AVE.	000829-02	MARGARITA SOSA	Meter Changeout(s)	Invoiced	2/27/2023 8:26	4/11/2023 12:40	3/28/2023 10:41	27.637520, -81.8313877
	261 4625 CHESTER AVE		261 SHERIE BATTEY	Meter Changeout(s)	Invoiced	2/27/2023 8:26	4/11/2023 12:39	3/23/2023 12:14	27.638112, -81.825597
	255 4625 CHESTER AVE.		255 SHERIE BATTEY	Meter Changeout(s)	Invoiced	2/27/2023 8:26	4/11/2023 12:39	3/23/2023 12:13	27.638112, -81.825578
000337-03	703 W. MAIN ST.	000337-03	GINGER LARA	Meter Changeout(s)	Invoiced	2/27/2023 8:26	6/13/2023 9:55	5/31/2023 13:28	27.6383929, -81.8294934
000342-03	4606 DIXIANA DRIVE	000342-03	EDITH VICTORIA	Meter Changeout(s)	Invoiced	2/27/2023 8:26	4/11/2023 12:38	3/23/2023 10:53	27.637425, -81.830030
000305-01	415 GROVE ST.	000305-01	REYNALDO CORTEZ-PEREZ	Meter Changeout(s)	Invoiced	2/27/2023 8:26	4/11/2023 12:37	3/20/2023 15:57	27.6361434, -81.8263394
000354-01	704 DOC COIL RD.	000354-01	GUADALUPE ONTIVEROS	Meter Changeout(s)	Excluded	2/27/2023 8:26	4/6/2023 8:25		27.631305, -81.829337
000252-07	4613 CHESTER AVE.	000252-07	RENE TAMAYO	Meter Changeout(s)	Invoiced	2/27/2023 8:26	4/19/2023 12:41	4/5/2023 14:59	27.637661, -81.825607
000262-i	4616 CHESTER AVE	000262-i	ALEXANDRA RETANA	Meter Changeout(s)	Invoiced	2/27/2023 8:26	4/19/2023 12:41	4/5/2023 15:33	27.637683, -81.824542
000299-01	525 GROVE ST.	000299-01	BRENDA VIGIL VILLAGOMEZ	Meter Changeout(s)	Invoiced	2/27/2023 8:26	4/11/2023 12:37	3/21/2023 10:44	27.636105, -81.827693
000351-11	4312 DIXIANA DRIVE	000351-11	MARIBEL SERRANO	Meter Changeout(s)	QC Complete	2/27/2023 8:26	6/16/2023 12:30	6/13/2023 13:04	27.633513, -81.829973
000289-01	730 GROVE ST.	000289-01	DIEULOURDE JUSTILIE	Meter Changeout(s)	Invoiced	2/27/2023 8:26	6/13/2023 9:50	5/18/2023 11:26	27.6362728, -81.8296517
000291-05	725 GROVE ST.	000291-05	MARICELA MARTINEZ	Meter Changeout(s)	Invoiced	2/27/2023 8:26	4/11/2023 12:37	3/20/2023 14:35	27.636041, -81.829682

000306-04	409 W.PINEAPPLE ST.	000306-04	ANTONIO CABRERA	Meter Changeout(s)	Invoiced	2/27/2023 8:26	4/11/2023 12:38	3/22/2023 13:14	27.636952, -81.827168
000308-04	4530 FIRST ST	000308-04	PATRICK ALLMON	Meter Changeout(s)	Invoiced	2/27/2023 8:26	4/11/2023 12:41	3/29/2023 14:16	27.637075, -81.827652
	420 4639 PINE AVE.		420 J. CARMEN VILLALON	Meter Changeout(s)	Invoiced	2/27/2023 8:26	4/11/2023 12:40	3/29/2023 9:57	27.637827, -81.831820
000348-15	4334 DIXIANA DRIVE	000348-15	MARGARITA ROJO	Meter Changeout(s)	Invoiced	2/27/2023 8:26	4/11/2023 12:39	3/23/2023 11:38	27.634554, -81.829980
000419-07	4633 PINE AVE.	000419-07	ENRIQUE ACEVEDO	Meter Changeout(s)	Invoiced	2/27/2023 8:26	4/11/2023 12:43	3/29/2023 9:42	27.637577, -81.831951
000304-01	425 GROVE ST.	000304-01	AMANDA WILLIS	Meter Changeout(s)	Invoiced	2/27/2023 8:26	4/11/2023 12:37	3/20/2023 15:58	27.636172, -81.826325
000296-02	615 GROVE ST.	000296-02	Selena Torres	Meter Changeout(s)	Invoiced	2/27/2023 8:26	4/11/2023 12:37	3/20/2023 15:20	27.636090, -81.828431
000236-02	4325 US HWY. 17 N.	000236-02	RACHEL WITHERS	Meter Changeout(s)	Invoiced	2/27/2023 8:26	4/11/2023 12:37	3/21/2023 13:39	27.634066, -81.824660
000389-06	4655 MAPLE AVE.	000389-06	MONSERAT LOPEZ-GONZALEZ	Meter Changeout(s)	QC Complete	2/27/2023 8:26	6/16/2023 12:29	6/15/2023 10:05	27.638213, -81.8313352
000356-04	4235 CHESTER AVE.	000356-04	ROSY MARTINEZ	Meter Changeout(s)	Invoiced	2/27/2023 8:26	4/11/2023 12:40	3/28/2023 13:25	27.6322382, -81.825984
000412-02	4414 PINE AVE.	000412-02	MICHAELA VILLARREAL	Meter Changeout(s)	Invoiced	2/27/2023 8:26	4/11/2023 12:39	3/28/2023 9:10	27.635437, -81.831347
000293-10	705 GROVE ST.	000293-10	JOHN W	Meter Changeout(s)	QC Complete	2/27/2023 8:26	6/16/2023 12:29	6/15/2023 10:26	27.636077, -81.8291744
000325-01	4688 FAIR AVE	000325-01	SHERRIE BATTEY	Meter Changeout(s)	Invoiced	2/27/2023 8:26	4/11/2023 12:36	3/20/2023 11:51	27.638515, -81.828695
000276-07	510 GROVE ST.	000276-07	MARISOL PAZ	Meter Changeout(s)	Invoiced	2/27/2023 8:26	4/11/2023 12:37	3/21/2023 10:11	27.636268, -81.827182
000415-03	910 SPRUCE ST.	000415-03	PEDRO VENEGAS	Meter Changeout(s)	Invoiced	2/27/2023 8:26	4/11/2023 12:39	3/23/2023 15:16	27.635055, -81.831353
000235-01	4315 US HWY. 17 N.	000235-01	MARIBEL MENDOZA	Meter Changeout(s)	QC Complete	2/27/2023 8:26	6/16/2023 12:29	6/14/2023 10:59	27.6336631, -81.824690
000235-II	4315 U.S. HWY 17 NORTH	000235-II	MARIBEL MENDOZA	Meter Changeout(s)	QC Complete	2/27/2023 8:26	6/16/2023 12:29	6/14/2023 10:51	27.633729, -81.824686
000358-01	4404 MAPLE AVE	000358-01	HERIBERTO SALVADOR	Meter Changeout(s)	Invoiced	2/27/2023 8:26	4/11/2023 12:40	3/28/2023 11:29	27.6349429, -81.830546
000350-06	4320 DIXIANA DRIVE	000350-06	SYLVIA RODRIGUEZ	Meter Changeout(s)	Invoiced	2/27/2023 8:26	4/11/2023 12:39	3/23/2023 13:45	27.634029, -81.829936
000314-02	510 DESOTA ST.	000314-02	LIZABETH MACEDO	Meter Changeout(s)	Invoiced	2/27/2023 8:26	4/19/2023 12:41	4/6/2023 10:36	27.638022, -81.827923
	266 207 BANANA		266 TRAVIS MALDONADO	Meter Changeout(s)	Invoiced	2/27/2023 8:26	4/11/2023 12:39	3/28/2023 10:14	27.634213, -81.825265
	263 209 BANANA		263 TRAVIS MALDONADO	Meter Changeout(s)	Invoiced	2/27/2023 8:26	4/11/2023 12:39	3/28/2023 10:03	27.6342072, -81.825258
000134-01	4933 CENTRAL AVE.	000134-01	EDITH DOMINQUEZ	Meter Changeout(s)	Invoiced	2/27/2023 8:26	6/13/2023 9:49	5/18/2023 10:34	27.6414456, -81.8228708
	135 4941 CENTRAL		135 MIGUEL ADAME	Meter Changeout(s)	Invoiced	2/27/2023 8:26	4/11/2023 12:38	3/22/2023 15:58	27.641736, -81.822718
	136 4953 CENTAL AVE.		136 MAZIE CATES	Meter Changeout(s)	Invoiced	2/27/2023 8:26	6/13/2023 9:49	5/18/2023 10:49	27.6420181, -81.8227781
	137 5003 CENTRAL AVE.		137 AGUSTINA DAVILA	Meter Changeout(s)	Invoiced	2/27/2023 8:26	4/11/2023 12:38	3/23/2023 9:59	27.6427792, -81.822200
	138 5009 CENTRAL AVE.		138 LEMON GARNER	Meter Changeout(s)	Invoiced	2/27/2023 8:26	4/11/2023 12:38	3/23/2023 10:15	27.6427983, -81.822181
	139 5017 CENTRAL AVE.		139 WESLEY SMITH	Meter Changeout(s)	Invoiced	2/27/2023 8:26	4/19/2023 12:40	4/4/2023 14:46	27.643165, -81.822636
000140-01	5021 CENTRAL AVE.	000140-01	TIMOTHY LANCASTER	Meter Changeout(s)	Invoiced	2/27/2023 8:26	4/19/2023 12:40	4/4/2023 14:38	27.643272, -81.822602
	141 5025 CENTRAL AVE.		141 ERACLIO MARTINEZ	Meter Changeout(s)	QC Complete	2/27/2023 8:26	6/16/2023 12:29	6/15/2023 13:21	27.643517, -81.822586
	142 5031 W. CENTRAL AVE.		142 GABRIEL MARTINEZ	Meter Changeout(s)	QC Complete	2/27/2023 8:26	6/16/2023 12:29	6/16/2023 10:01	27.643802, -81.821996
	143 5030 US HWY. 17 N.		143 E. B. HARNED	Meter Changeout(s)	Invoiced	2/27/2023 8:26	4/19/2023 12:40	4/4/2023 14:07	27.6437783, -81.822582
	145 5041 CENTRAL AVE.		145 WILMA HENSLEY	Meter Changeout(s)	Invoiced	2/27/2023 8:26	4/11/2023 12:38	3/23/2023 11:28	27.644302, -81.8219258
000146-01	5045 CENTRAL AVE.	000146-01	ELOINA NUNEZ ADALBERTO SOTELO JAIMES	Meter Changeout(s)	Invoiced	2/27/2023 8:26	4/11/2023 12:39	3/23/2023 13:51	27.644578, -81.822327
000148-04	5120 U.S. HWY 17 N.	000148-04	LORI RODRIGUEZ	Meter Changeout(s)	QC Complete	2/27/2023 8:26	6/16/2023 12:29	6/16/2023 10:19	27.644634, -81.822380
	149 5132 US HWY 17 N.		149 DOROTHY PRINE	Meter Changeout(s)	Invoiced	2/27/2023 8:26	4/19/2023 12:40	4/4/2023 10:02	27.645185, -81.822498
000152-02	308 COUNTY LINE RD	000152-02	TANNER BRUMMETT	Meter Changeout(s)	Excluded	2/27/2023 8:26	6/12/2023 9:24		
000154-01	210 COUNTY LINE RD.	000154-01	JORGE PANIAGUA	Meter Changeout(s)	Invoiced	2/27/2023 8:26	4/19/2023 12:40	4/4/2023 10:26	27.645805, -81.8208287
	155 5034 WILLOW AVE.		155 MARIA AGUILAR	Meter Changeout(s)	Invoiced	2/27/2023 8:26	6/13/2023 9:55	5/31/2023 13:09	27.6457676, -81.8206987
000156-05	5032 WILLOW AVE.	000156-05	BISON PROPERTIES_ LLC	Meter Changeout(s)	Invoiced	2/27/2023 8:26	4/11/2023 12:35	3/7/2023 8:54	27.645349, -81.820772
	157 5033 WILLOW AVE.		157 MARGARITA	Meter Changeout(s)	Invoiced	2/27/2023 8:26	4/11/2023 12:35	3/7/2023 8:39	27.645652, -81.820853
000159-02	5029 WILLOW AVE.	000159-02	JOHN WILLIAMS	Meter Changeout(s)	Invoiced	2/27/2023 8:26	4/11/2023 12:35	3/7/2023 9:06	27.645258, -81.820886
	160 5028 WILLOW AVE.		160 RONALD KILPATRICK	Meter Changeout(s)	Invoiced	2/27/2023 8:26	4/19/2023 12:41	4/4/2023 12:46	27.645319, -81.820753
	162 5027 WILLOW AVE.		162 SYBLE ADAMS	Meter Changeout(s)	Invoiced	2/27/2023 8:26	4/19/2023 12:40	4/4/2023 14:40	27.645064, -81.820985
	163 5025 WILLOW AVE.		163 CARL ROBERTS	Meter Changeout(s)	Invoiced	2/27/2023 8:26	4/11/2023 12:35	3/7/2023 9:17	27.644967, -81.821073
	164 5023 WILLOW AVE.		164 NICK JOHNSON	Meter Changeout(s)	Invoiced	2/27/2023 8:26	4/19/2023 12:40	4/4/2023 12:04	27.644643, -81.820977
000165-02	5024 WILLOW AVE.	000165-02	GENE JUSTISS	Meter Changeout(s)	Invoiced	2/27/2023 8:26	4/19/2023 12:41	4/4/2023 12:39	27.644878, -81.820832
	166 5022 WILLOW AVE.		166 BRADLEY GALVAN	Meter Changeout(s)	Invoiced	2/27/2023 8:26	4/19/2023 12:40	4/4/2023 12:33	27.644403, -81.820906
000168-01	5021 WILLOW AVE.	000168-01	FORTINO	Meter Changeout(s)	Invoiced	2/27/2023 8:26	4/11/2023 12:35	3/7/2023 10:07	27.64446, -81.820996
	169 5019 WILLOW AVE.		169 TED ADAMS	Meter Changeout(s)	Invoiced	2/27/2023 8:26	4/11/2023 12:41	3/30/2023 15:45	27.644247, -81.820968
000170-01	5018 WILLOW AVE.	000170-01	LARRY PULLEN	Meter Changeout(s)	Invoiced	2/27/2023 8:26	4/11/2023 12:41	3/30/2023 14:32	27.643947, -81.821007
	171 5017 WILLOW AVE.		171 IRENE MINOR	Meter Changeout(s)	Invoiced	2/27/2023 8:26	4/19/2023 12:40	4/4/2023 11:03	27.644053, -81.821073
	172 5016 WILLOW AVE.		172 VANCE MARCEL	Meter Changeout(s)	Invoiced	2/27/2023 8:26	4/11/2023 12:41	3/30/2023 14:24	27.643966, -81.820935
	173 5012 WILLOW AVE.		173 CELIA FOWLER	Meter Changeout(s)	Invoiced	2/27/2023 8:26	6/13/2023 9:55	5/31/2023 13:03	27.6433735, -81.8210961
	175 5013 WILLOW AVE.		175 DONALD	Meter Changeout(s)	Invoiced	2/27/2023 8:26	4/11/2023 12:41	3/29/2023 15:57	27.643680, -81.821105
	176 5009 WILLOW AVE.		176 RAMON DE LA ROSA	Meter Changeout(s)	Invoiced	2/27/2023 8:26	4/11/2023 12:41	3/29/2023 14:32	27.643146, -81.821219
000177-01	5008 WILLOW AVE.	000177-01	RUBY ANN HERRERA	Meter Changeout(s)	Invoiced	2/27/2023 8:26	4/11/2023 12:41	3/29/2023 15:07	27.643347, -81.820970
000178-01	211 E. GRAPE ST.	000178-01	GUADALUPE SANCHEZ	Meter Changeout(s)	Invoiced	2/27/2023 8:26	6/13/2023 9:49	5/18/2023 10:20	27.6424849, -81.8213112
	179 221 E. GRAPE STREET		179 WESLEY SMITH	Meter Changeout(s)	Invoiced	2/27/2023 8:26	4/11/2023 12:40	3/29/2023 9:26	27.642314, -81.820807



000180-01	303 E. GRAPE ST.	000180-01	MARIA BLAS FLORES	Meter Changeout(s)	Invoiced	2/27/2023 8:26	4/11/2023 12:40	3/29/2023 9:17	27.642313, -81.820761
	181 5005 POPLAR AVE.		181 LOUISE GANTT	Meter Changeout(s)	Invoiced	2/27/2023 8:26	4/11/2023 12:39	3/23/2023 15:11	27.642841, -81.820195
000183-05	5013 POPLAR AVE.	000183-05	TRACI SOCKALOSKY	Meter Changeout(s)	Invoiced	2/27/2023 8:26	4/19/2023 12:40	4/3/2023 10:59	27.643473, -81.820106
000184-01	5015 POPLAR AVE.	000184-01	JOHN	Meter Changeout(s)	Invoiced	2/27/2023 8:26	6/13/2023 9:49	5/18/2023 10:10	27.6438323, -81.8201043
000185-01	5017 POPLAR AVE.	000185-01	EDWARD CORONADO	Meter Changeout(s)	QC Complete	2/27/2023 8:26	6/16/2023 12:29	6/14/2023 13:53	27.644045, -81.820035
	186 5019 POPLAR AVE.		186 ANDREW CRAWFORD	Meter Changeout(s)	Invoiced	2/27/2023 8:26	4/19/2023 12:40	4/4/2023 10:47	27.644346, -81.820026
000187-02	5021 POPLAR AVE.	000187-02	MARIA LEIJA	Meter Changeout(s)	Invoiced	2/27/2023 8:26	4/19/2023 12:40	4/3/2023 11:28	27.644649, -81.819962
000189-01	5027 POPLAR AVE.	000189-01	DANIEL GIBSON	Meter Changeout(s)	Invoiced	2/27/2023 8:26	4/19/2023 12:40	4/3/2023 12:03	27.645225, -81.819891
	192 5026 POPLAR AVE.		192 BARBARA BRANNON	Meter Changeout(s)	QC Complete	2/27/2023 8:26	6/16/2023 12:29	6/14/2023 14:03	27.644898, -81.819800
000192-I	5026 POPLAR AVE	000192-I	BARBARA BRANNON	Meter Changeout(s)	Excluded	2/27/2023 8:26	4/4/2023 9:07		
000193-01	5018 POPLAR AVE.	000193-01	LYDIA ACOSTA-MCCUMBER	Meter Changeout(s)	Invoiced	2/27/2023 8:26	6/13/2023 9:51	5/18/2023 12:51	27.6442461, -81.8199303
000194-01	5014 POPLAR AVE.	000194-01	LEROY DE LA ROSA	Meter Changeout(s)	Invoiced	2/27/2023 8:26	4/19/2023 12:40	4/3/2023 10:56	27.643624, -81.819985
000195-04	5010 POPLAR AVE.	000195-04	AGNES DAVIS	Meter Changeout(s)	Invoiced	2/27/2023 8:26	4/19/2023 12:40	4/3/2023 10:40	27.6366052, -81.8239732
000196-01	5006 POPLAR	000196-01	JOE ROMAN	Meter Changeout(s)	Invoiced	2/27/2023 8:26	4/11/2023 12:39	3/23/2023 14:53	27.642774, -81.820105
000197-01	5002 POPLAR AVE.	000197-01	TIKISHA WILLIAMS	Meter Changeout(s)	Invoiced	2/27/2023 8:26	4/19/2023 12:40	4/3/2023 10:35	27.642459, -81.820101
000198-01	4909 CHURCH AVE.	000198-01	THOMAS TREVINIO	Meter Changeout(s)	Invoiced	2/27/2023 8:26	4/11/2023 12:36	3/8/2023 9:41	27.641558, -81.8208779
	199 4825 CHURCH AVE.		199 JAMES BOYETTE	Meter Changeout(s)	Invoiced	2/27/2023 8:26	4/11/2023 12:36	3/8/2023 9:36	27.6411468, -81.821004
	200 CHURCH AVE.		200 FAY GOODWIN	Meter Changeout(s)	Invoiced	2/27/2023 8:26	4/19/2023 12:40	4/4/2023 14:19	27.641036, -81.8208388
	201 4816 CHURCH AVE		201 JAMES GARGUS	Meter Changeout(s)	Invoiced	2/27/2023 8:26	4/11/2023 12:36	3/8/2023 9:28	27.640710, -81.820916
000202-01	4806 CHURCH AVE.	000202-01	LINDA GARGUS	Meter Changeout(s)	Invoiced	2/27/2023 8:26	4/11/2023 12:36	3/7/2023 13:28	27.640044, -81.821015
000205-01	4726 BRYAN AVE.	000205-01	DUANE GARDNER	Meter Changeout(s)	Invoiced	2/27/2023 8:27	4/19/2023 12:40	4/3/2023 14:01	27.639062, -81.819621
000205-I	4726 BRYAN AVE	000205-I	DUANE GARDNER	Meter Changeout(s)	Invoiced	2/27/2023 8:27	4/19/2023 12:40	4/3/2023 14:02	27.6390634, -81.819581
000207-01	4719 CHURCH AVE.	000207-01	JULIE ELLIS	Meter Changeout(s)	Invoiced	2/27/2023 8:27	4/11/2023 12:36	3/7/2023 12:31	27.639153, -81.821266
	209 4715 CHURCH AVE.		209 DONNA STEWART	Meter Changeout(s)	Invoiced	2/27/2023 8:27	4/11/2023 12:36	3/7/2023 12:28	27.639044, -81.821289
000210-02	4710 CENTRAL AVE.	000210-02	DEVIN SCHAEFFER	Meter Changeout(s)	Invoiced	2/27/2023 8:27	4/11/2023 12:38	3/22/2023 13:36	27.638523, -81.821876
000211-01	209 E. MAIN ST	000211-01	RAFIK ABDELHALIM	Meter Changeout(s)	Invoiced	2/27/2023 8:27	4/11/2023 12:44	3/31/2023 10:51	27.638428, -81.821382
000212-01	4706 CHURCH AVE.	000212-01	TREVER THOMPSON	Meter Changeout(s)	Invoiced	2/27/2023 8:27	4/11/2023 12:35	3/7/2023 10:53	27.638332, -81.821260
000214-02	311 E. MAIN ST.	000214-02	SONIA PEREZ-GOMEZ	Meter Changeout(s)	Invoiced	2/27/2023 8:27	4/19/2023 12:42	3/31/2023 15:44	27.6382821, -81.820701
000215-01	4715 BRYAN AVE	000215-01	CYNTHIA CERNA	Meter Changeout(s)	Invoiced	2/27/2023 8:27	4/19/2023 12:42	3/31/2023 14:55	27.638681, -81.820686
000216-03	4712 CHURCH AVE.	000216-03	JOSE ANTONIO	Meter Changeout(s)	Invoiced	2/27/2023 8:27	4/11/2023 12:36	3/7/2023 11:24	27.638871, -81.821152
	217 4716 CHURCH AVE.		217 ADELA MARTINEZ	Meter Changeout(s)	Invoiced	2/27/2023 8:27	4/11/2023 12:36	3/7/2023 11:30	27.6389224, -81.821125
000217-I	4716 CHURCH AVE	000217-I	ADELA MARTINEZ	Meter Changeout(s)	Invoiced	2/27/2023 8:27	4/11/2023 12:43	3/31/2023 11:05	27.638868, -81.821029
000218-01	4720 CHURCH AVE	000218-01	JOSE HERNANDEZ YANEZ	Meter Changeout(s)	Invoiced	2/27/2023 8:27	4/11/2023 12:36	3/7/2023 12:50	27.639164, -81.821094
000218-II	4720 CHURCH	000218-II	JOSE HERNANDEZ YANEZ	Meter Changeout(s)	Invoiced	2/27/2023 8:27	4/11/2023 12:36	3/7/2023 12:50	27.639182, -81.821152
	219 4801 BRYAN AVE.		219 PERFECTO ZAMORA	Meter Changeout(s)	Invoiced	2/27/2023 8:27	4/11/2023 12:41	3/29/2023 10:48	27.639440, -81.820342
000220-01	4807 BRYAN AVE.	000220-01	ALBERT MARTINEZ	Meter Changeout(s)	Invoiced	2/27/2023 8:27	4/11/2023 12:41	3/29/2023 11:30	27.639542, -81.8201255
	222 4827 BRYAN AVE.		222 LOU COLE	Meter Changeout(s)	Invoiced	2/27/2023 8:27	4/11/2023 12:41	3/29/2023 11:03	27.639942, -81.820118
000223-01	4717 FREEMAN AVE.	000223-01	JESUS REYES	Meter Changeout(s)	Excluded	2/27/2023 8:27	4/4/2023 9:45		
000224-01	4702 BRYAN	000224-01	William Young	Meter Changeout(s)	Invoiced	2/27/2023 8:27	4/19/2023 12:41	3/31/2023 13:00	27.638155, -81.819803
000224-II	4702 BRYAN AVE.	000224-II	William Young	Meter Changeout(s)	Invoiced	2/27/2023 8:27	4/19/2023 12:41	3/31/2023 12:58	27.638163, -81.819789
	226 4720 BRYAN AVE.		226 DORIENE BRUMMETT	Meter Changeout(s)	Invoiced	2/27/2023 8:27	4/11/2023 12:41	3/29/2023 13:50	27.638606, -81.819672
	227 407 E. MAIN ST.		227 ALTON KILPATRICK	Meter Changeout(s)	Invoiced	2/27/2023 8:27	4/19/2023 12:40	4/4/2023 13:16	27.637954, -81.819571
	228 411 E. MAIN ST.		228 JOSE SOLIS	Meter Changeout(s)	Invoiced	2/27/2023 8:27	4/19/2023 12:40	4/4/2023 12:59	27.637926, -81.819391
000229-03	4708 FREEMAN AVE.	000229-03	PRIMITIVO FLORES	Meter Changeout(s)	Invoiced	2/27/2023 8:27	4/19/2023 12:40	4/4/2023 9:22	27.6385012, -81.818628
	230 610 E. JONES ST.		230 DAVID DURASTANTI	Meter Changeout(s)	Invoiced	2/27/2023 8:27	4/11/2023 12:36	3/8/2023 12:17	27.638975, -81.817310
000231-01	775 E. JONES ST.	000231-01	BEATRIZ - GERARDO BENITEZ - MENDIETA	Meter Changeout(s)	Invoiced	2/27/2023 8:27	4/11/2023 12:41	3/29/2023 10:29	27.639476, -81.816929
000233-01	509 E. JONES ST.	000233-01	RYAN ABBOTT	Meter Changeout(s)	Invoiced	2/27/2023 8:27	4/11/2023 12:36	3/8/2023 12:10	27.6392013, -81.818392
000058-01	511 E. MAIN ST.	000058-01	ROY ALDERMAN	Meter Changeout(s)	Invoiced	2/27/2023 8:27	4/19/2023 12:41	3/31/2023 11:51	27.637869, -81.818226
000801-03	5032 POPLAR AVE.	000801-03	ISMAEL BLAS	Meter Changeout(s)	Invoiced	2/27/2023 8:27	4/19/2023 12:41	3/31/2023 15:33	27.645457, -81.819615
	814 5005 WILLOW		814 RICKY WYATT	Meter Changeout(s)	Invoiced	2/27/2023 8:27	4/11/2023 12:41	3/29/2023 14:14	27.642825, -81.821255
000831-01	4811 CHURCH AVE	000831-01	MARCELINO LOPEZ	Meter Changeout(s)	Invoiced	2/27/2023 8:27	4/11/2023 12:36	3/8/2023 8:58	27.640393, -81.821060
	840 694 E. JONES ST.		840 MEREDITH DURASTANTI	Meter Changeout(s)	Invoiced	2/27/2023 8:27	4/11/2023 12:40	3/29/2023 8:08	27.639216, -81.816281
	866 5022 POPLAR AVE.		866 MELANIE NUCCIO	Meter Changeout(s)	Invoiced	2/27/2023 8:27	4/19/2023 12:40	4/4/2023 10:30	27.644544, -81.819839
000873-02	4789 STARKE AVE	000873-02	JOSEFINA REYES	Meter Changeout(s)	Invoiced	2/27/2023 8:27	4/19/2023 12:41	3/31/2023 12:08	27.638506, -81.818131
	885 4797 STARKE AVE.		885 LINDA CALVILLO	Meter Changeout(s)	Invoiced	2/27/2023 8:27	4/11/2023 12:36	3/8/2023 12:30	27.638923, -81.818104
000888-01	501 E. MAIN ST.	000888-01	TRISHA GASKINS	Meter Changeout(s)	Invoiced	2/27/2023 8:27	4/19/2023 12:41	3/31/2023 11:48	27.637898, -81.8186342
	894 4817 CHURCH AVE		894 RAUL MARTINEZ	Meter Changeout(s)	Invoiced	2/27/2023 8:27	4/11/2023 12:36	3/8/2023 9:06	27.640601, -81.822011
	895 4815 CHURCH AVE		895 ALICIA MACEDO	Meter Changeout(s)	Invoiced	2/27/2023 8:27	4/11/2023 12:36	3/8/2023 9:16	27.640601, -81.821639
	900 4845 BRYAN AVE.		900 ROBERTO DELACRUZ	Meter Changeout(s)	Invoiced	2/27/2023 8:27	4/11/2023 12:41	3/29/2023 11:59	27.640415, -81.820017

	907 4847 BRYAN AVE.		907 ALMA ALEMAN	Meter Changeout(s)	Invoiced	2/27/2023 8:27	4/11/2023 12:41	3/29/2023 12:22	27.640658, -81.819941
000909-02	4846 FREEMAN AVE	000909-02	LUIS VARGAS	Meter Changeout(s)	Invoiced	2/27/2023 8:27	4/19/2023 12:40	4/4/2023 9:57	27.640046, -81.818878
	917 4704 FREEMAN AVE		917 LEONARDO CHAVEZ	Meter Changeout(s)	Invoiced	2/27/2023 8:27	4/19/2023 12:40	4/4/2023 12:40	27.638218, -81.818662
	919 780 JONES ST		919 AMANDA BLAS	Meter Changeout(s)	Invoiced	2/27/2023 8:27	4/11/2023 12:40	3/29/2023 8:47	27.639846, -81.816824
013003-01	225 JONES STREET	013003-01	JULIE VALDIVIA	Meter Changeout(s)	Invoiced	2/27/2023 8:27	4/11/2023 12:36	3/8/2023 8:31	27.639463, -81.821548
013007-01	4805 CHURCH AVE.	013007-01	JARRIUS LINDSEY	Meter Changeout(s)	Invoiced	2/27/2023 8:27	4/11/2023 12:36	3/7/2023 13:21	27.640021, -81.8211048
013002-01	205 JONES STREET	013002-01	TELVIN FRAZIER	Meter Changeout(s)	Invoiced	2/27/2023 8:27	4/11/2023 12:36	3/8/2023 8:13	27.639685, -81.822041
000188-12	5023 POPLAR AVE.	000188-12	CODY SPENCER	Meter Changeout(s)	Invoiced	2/27/2023 8:27	4/19/2023 12:40	4/3/2023 11:44	27.644737, -81.819993
000204-03	4802 CHURCH AVE.	000204-03	MARICRUZ AND RENE RODRIGUEZ	Meter Changeout(s)	Excluded	2/27/2023 8:27	4/4/2023 9:07		27.639467, -81.820761
000913-03	5016 POPLAR AVENUE	000913-03	REINALDO DELACRUZ	Meter Changeout(s)	Invoiced	2/27/2023 8:27	4/19/2023 12:41	3/31/2023 15:21	27.644012, -81.819917
000887-01	4720 FREEMAN AVE	000887-01	ABRAHAM SERVIN	Meter Changeout(s)	Invoiced	2/27/2023 8:27	4/19/2023 12:40	4/4/2023 9:23	27.638973, -81.818517
013006-01	237 JONES STREET	013006-01	JOSHUA WOODS	Meter Changeout(s)	Invoiced	2/27/2023 8:27	4/11/2023 12:36	3/8/2023 8:39	27.639489, -81.821538
000191-01	5028 POPLAR AVE.	000191-01	PAIGE McCOY	Meter Changeout(s)	Invoiced	2/27/2023 8:27	4/19/2023 12:40	4/3/2023 11:55	27.6366052, -81.8239732
	208 758 JONES ST.		208 STUART DURASTANTI	Meter Changeout(s)	Invoiced	2/27/2023 8:27	4/11/2023 12:40	3/29/2023 8:28	27.639235, -81.816675
013001-02	205 JONES STREET	013001-02	JESSICA JOHNSTON	Meter Changeout(s)	Invoiced	2/27/2023 8:27	4/11/2023 12:36	3/8/2023 8:16	27.639630, -81.822126
000158-07	5031 WILLOW AVE.	000158-07	KAYLA SCHOCK	Meter Changeout(s)	Invoiced	2/27/2023 8:27	4/11/2023 12:35	3/7/2023 8:35	27.645507, -81.820879
000811-01	4725 BRYAN AVE.	000811-01	JAIME LOPEZ	Meter Changeout(s)	Invoiced	2/27/2023 8:27	4/19/2023 12:41	3/31/2023 14:50	27.639035, -81.820639
000213-08	301 E. MAIN ST.	000213-08	CRUZ BLAS	Meter Changeout(s)	Invoiced	2/27/2023 8:27	4/11/2023 12:36	3/7/2023 10:56	27.638393, -81.821223
000147-05	5051 CENTRAL AVE.	000147-05	MARIA ALBARRAN	Meter Changeout(s)	Invoiced	2/27/2023 8:27	4/11/2023 12:39	3/23/2023 13:42	27.644832, -81.822272
000174-01	5015 WILLOW AVE.	000174-01	ASHLEY FORRESTER	Meter Changeout(s)	Invoiced	2/27/2023 8:27	4/11/2023 12:41	3/30/2023 15:17	27.643890, -81.821115
000167-03	5020 WILLOW AVE.	000167-03	GABRIEL LOPEZ DE LA CRUZ	Meter Changeout(s)	Invoiced	2/27/2023 8:27	4/11/2023 12:35	3/7/2023 10:07	27.644531, -81.820938
013008-02	4805 CHURCH AVE	013008-02	JALEESA PACE	Meter Changeout(s)	Invoiced	2/27/2023 8:27	4/11/2023 12:36	3/7/2023 13:21	27.6400468, -81.821156
000232-02	712 E. JONES ST.	000232-02	CLIFTON LUNN	Meter Changeout(s)	QC Complete	2/27/2023 8:27	6/16/2023 12:29	6/15/2023 14:11	27.639238, -81.815959
000153-01	316 E. CO. LINE RD.	000153-01	CAYLA COFFIN HUNTER BRUMMETT	Meter Changeout(s)	Invoiced	2/27/2023 8:27	4/19/2023 12:40	4/4/2023 10:53	27.646176, -81.820024
013009-03	4807 CHURCH STREET	013009-03	NMB HOLDINGS_ LLC	Meter Changeout(s)	Invoiced	2/27/2023 8:27	4/11/2023 12:36	3/7/2023 13:20	27.640002, -81.821170
013005-03	237 JONES STREET	013005-03	NMB HOLDINGS LLC	Meter Changeout(s)	Invoiced	2/27/2023 8:27	4/11/2023 12:36	3/8/2023 8:43	27.639480, -81.821539
000127-01	4808 STARKE AVE.	000127-01	ANDREW SMITH	Meter Changeout(s)	Invoiced	2/27/2023 8:27	4/19/2023 12:41	3/31/2023 12:32	27.639583, -81.8177893
000225-08	4709 FREEMAN AVE.	000225-08	JONATHAN STANLEY	Meter Changeout(s)	QC Complete	2/27/2023 8:27	6/16/2023 12:29	6/16/2023 9:47	27.638689, -81.819575
013004-03	225 JONES STREET	013004-03	NMB HOLDINGS_ LLC	Meter Changeout(s)	Invoiced	2/27/2023 8:27	4/11/2023 12:36	3/8/2023 8:32	27.639480, -81.821545
000182-01	5009 POPLAR AVE.	000182-01	NORTHEAST PROPERTIES LLC	Meter Changeout(s)	QC Complete	2/27/2023 8:27	6/16/2023 12:29	6/14/2023 13:40	27.6433555, -81.820163
000144-01	5037 CENTRAL AVE.	000144-01	ONE NOK PROPERTIES LLC	Meter Changeout(s)	Invoiced	2/27/2023 8:27	4/19/2023 12:41	4/4/2023 13:04	27.643949, -81.822525
000908-02	4850 FREEMAN AVE.	000908-02	WENDY HARBARUGH	Meter Changeout(s)	Invoiced	2/27/2023 8:27	4/19/2023 12:40	4/4/2023 9:53	27.639719, -81.818845
000161-08	5026 WILLOW AVE.	000161-08	CALVIN WHISTIN JR	Meter Changeout(s)	Invoiced	2/27/2023 8:27	4/11/2023 12:35	3/7/2023 9:30	27.644832, -81.820798
013010-04	4807 CHURCH STREET	013010-04	NMB HOLDINGS	Meter Changeout(s)	Invoiced	2/27/2023 8:27	4/11/2023 12:36	3/7/2023 13:20	27.640017, -81.821148
000190-01	5036 POPLAR AVE.	000190-01	NANCY RODRIGUEZ	Meter Changeout(s)	Invoiced	2/27/2023 8:27	4/19/2023 12:40	4/3/2023 12:18	27.646159, -81.8195635
	125 4710 STARKE AVE.		125 EUGENE ALDERMAN	Meter Changeout(s)	Invoiced	2/27/2023 8:27	4/19/2023 12:42	3/31/2023 12:10	27.638074, -81.817850
	126 4802 STARKE AVE.		126 ANABEL DAVILA	Meter Changeout(s)	Invoiced	2/27/2023 8:27	4/19/2023 12:41	3/31/2023 12:34	27.639180, -81.817869
	129 129 JONES ST		129 SAM FITE	Meter Changeout(s)	Can Not Install	2/27/2023 8:27	6/21/2023 15:40		27.639745, -81.823085
000130-01	107 E. JONES	000130-01	AURORA GARDUNO	Meter Changeout(s)	QC Complete	2/27/2023 8:27	6/16/2023 12:29	6/15/2023 13:54	27.639956, -81.823192
	131 4821 CENTRAL AVE.		131 GARY W. AND JINALYN B. ALBRITTON JR.	Meter Changeout(s)	Invoiced	2/27/2023 8:27	4/11/2023 12:38	3/22/2023 14:40	27.640547, -81.822989
	132 4835 CENTRAL AVE.		132 CARLOS CAMPOS	Meter Changeout(s)	Invoiced	2/27/2023 8:27	4/11/2023 12:38	3/22/2023 14:11	27.641028, -81.822917
000133-01	4925 CENTRAL AVE.	000133-01	CESILIA CHAVEZ	Meter Changeout(s)	Invoiced	2/27/2023 8:27	6/13/2023 9:49	5/18/2023 10:53	27.6413163, -81.8228825
000001-02	4631 CENTRAL AVE.	000001-02	ALETA WELLS	Meter Changeout(s)	Invoiced	2/27/2023 8:27	4/11/2023 12:32	2/28/2023 10:41	27.637692, -81.823389
	16 4416 US HWY. 17 N.		16 RICHARD SMITH	Meter Changeout(s)	Invoiced	2/27/2023 8:27	4/11/2023 12:32	3/1/2023 7:21	27.634863, -81.823865
	17 4410 US HWY. 17 N.		17 MARIA AND JORGE BELMARES	Meter Changeout(s)	Excluded	2/27/2023 8:27	6/16/2023 12:29		27.6345101, -81.823986
000017-1	4410 US HWY 17	000017-1	JORGE AND MARIA BELMAREZ	Meter Changeout(s)	Invoiced	2/27/2023 8:27	6/13/2023 9:49	5/18/2023 9:32	27.6345004, -81.823959
	18 4415 4417 CENTRAL AV		18 BONNIE MC CLELLAN	Meter Changeout(s)	Invoiced	2/27/2023 8:27	4/11/2023 12:32	3/1/2023 9:16	27.634464, -81.823939
	19 110 E. BANANA ST.		19 RUTH EPPERSON	Meter Changeout(s)	Invoiced	2/27/2023 8:27	4/11/2023 12:32	3/1/2023 9:46	27.634010, -81.824032
	23 4315 CENTRAL AVE.		23 MARK MURRAY	Meter Changeout(s)	Invoiced	2/27/2023 8:27	4/11/2023 12:33	3/2/2023 10:27	27.633390, -81.824141
000023-1	4315 CENTRAL AVE	000023-1	MARK MURRAY	Meter Changeout(s)	Invoiced	2/27/2023 8:27	4/11/2023 12:38	3/22/2023 15:49	27.633369, -81.824125
	25 710 E. BANANA ST.		25 DAVID HARRIS	Meter Changeout(s)	Invoiced	2/27/2023 8:27	4/19/2023 12:41	4/4/2023 14:08	27.633470, -81.817708
	29 4218 CHURCH AVE.		29 ABRAM JAQUEZ	Meter Changeout(s)	Invoiced	2/27/2023 8:27	4/11/2023 12:34	3/3/2023 14:50	27.631695, -81.822259
	30 4210 CHURCH AVE.		30 REYNOLDO RENDON JAQUEZ	Meter Changeout(s)	Invoiced	2/27/2023 8:27	4/11/2023 12:34	3/3/2023 14:29	27.631610, -81.822256
000002-06	4621 CENTRAL AVE.	000002-06	LAWRENCE NEU	Meter Changeout(s)	Invoiced	2/27/2023 8:27	4/11/2023 12:32	2/28/2023 10:56	27.637503, -81.823446
000033-01	4230 CHURCH AVE.	000033-01	VERONICA RAMOS	Meter Changeout(s)	Invoiced	2/27/2023 8:27	4/11/2023 12:35	3/7/2023 8:37	27.632269, -81.822174
	34 4308 CHURCH AVE.		34 MITZI POWELL	Meter Changeout(s)	Excluded	2/27/2023 8:27	3/23/2023 7:54		
	35 210 E. COCONUT		35 GEORGE JOSEPH	Meter Changeout(s)	Invoiced	2/27/2023 8:27	4/11/2023 12:34	3/6/2023 8:48	27.632325, -81.822691
000037-07	202 E. COCONUT	000037-07	ANGELICA JOSE-SANTIAGO	Meter Changeout(s)	Invoiced	2/27/2023 8:27	4/11/2023 12:38	3/22/2023 11:16	27.632521, -81.823085
	38 4329 CHURCH AVE.		38 WILLIAM ZIMMERMAN	Meter Changeout(s)	Excluded	2/27/2023 8:27	3/23/2023 7:55		

	39 4314 CENTRAL AVE.		39 CECILIO HERNANDEZ	Meter Changeout(s)	Invoiced	2/27/2023 8:27	4/11/2023 12:34	3/6/2023 9:55	27.633190, -81.822560
	41 4320 CENTRAL AVE		41 ANTHONY HERNANDEZ	Meter Changeout(s)	Invoiced	2/27/2023 8:27	4/11/2023 12:34	3/6/2023 10:20	27.633338, -81.822572
000043-01	216 E. BANANA ST.	000043-01	Robert Wright Jr	Meter Changeout(s)	Invoiced	2/27/2023 8:27	4/11/2023 12:35	3/6/2023 11:28	27.633980, -81.822542
000044-01	212 E. BANANA ST.	000044-01	ROSIO PASCUAL	Meter Changeout(s)	Invoiced	2/27/2023 8:27	4/19/2023 12:41	4/5/2023 11:27	27.633923, -81.822817
	45 124 MAIN ST		45 JAIME TERRELL	Meter Changeout(s)	Invoiced	2/27/2023 8:27	4/11/2023 12:32	2/28/2023 10:17	27.637794, -81.823410
000062-1	4636 BRYAN AVE.	000062-1	JAMA ABBOTT	Meter Changeout(s)	Excluded	2/27/2023 8:27	3/23/2023 7:52		
000047-02	4424 CENTRAL AVE.	000047-02	EDWARD LAESSER	Meter Changeout(s)	Can Not Install	2/27/2023 8:27	6/16/2023 11:36		27.634750, -81.822442
	48 230 E. LEMON ST		48 NEW BEGINNINGS WORSHIP CENTER OF BOWLING GREEN	Meter Changeout(s)	Invoiced	2/27/2023 8:27	4/11/2023 12:35	3/7/2023 9:42	27.635262, -81.822610
	50 4521 CHURCH AVE.		50 SULEMA LOBATO	Meter Changeout(s)	Invoiced	2/27/2023 8:27	4/11/2023 12:35	3/7/2023 10:12	27.635639, -81.821776
	53 4645 CHURCH AVE.		53 ESTORJIO ALAMIA	Meter Changeout(s)	Invoiced	2/27/2023 8:27	4/11/2023 12:35	3/7/2023 10:26	27.637502, -81.8214842
	55 312 E. MAIN ST.		55 JERRY COFFEE	Meter Changeout(s)	Invoiced	2/27/2023 8:27	4/11/2023 12:36	3/7/2023 12:50	27.6379314, -81.820699
000057-1	402 E. MAIN ST.	000057-1	MARY ANN SANDERS	Meter Changeout(s)	Excluded	2/27/2023 8:27	3/23/2023 7:51		27.637836, -81.820147
	57 402 E. MAIN ST.		57 MARY ANN SANDERS	Meter Changeout(s)	Invoiced	2/27/2023 8:27	4/11/2023 12:36	3/7/2023 13:51	27.637845, -81.820081
000059-01	502 E. MAIN ST.	000059-01	HABITAT FOR HUMANITY	Meter Changeout(s)	Invoiced	2/27/2023 8:27	4/11/2023 12:36	3/7/2023 14:58	27.6377266, -81.818985
	60 408 E. MAIN ST.		60 HARDEE GROUP HOMES	Meter Changeout(s)	Invoiced	2/27/2023 8:27	4/11/2023 12:36	3/7/2023 14:24	27.637793, -81.819541
	6 109 E. PINEAPPLE		6 CONNIE and MARC MCKINNEY	Meter Changeout(s)	Invoiced	2/27/2023 8:27	4/11/2023 12:32	2/28/2023 12:02	27.6370554, -81.823506
	61 4645 FREEMAN AVE.		61 HERBERT CLIFTON LUNN JR	Meter Changeout(s)	Invoiced	2/27/2023 8:27	4/11/2023 12:36	3/8/2023 9:52	27.6371, -81.819404
000061-1	4645 FREEMAN AVE.	000061-1	CLIFF LUNN	Meter Changeout(s)	Excluded	2/27/2023 8:27	3/23/2023 7:54		
	62 4636 BRYAN AVE.		62 JAMA ABBOTT	Meter Changeout(s)	Invoiced	2/27/2023 8:27	4/11/2023 12:38	3/22/2023 9:30	27.636857, -81.820421
	63 4640 BRYAN AVE.		63 JAMES KELLY	Meter Changeout(s)	Invoiced	2/27/2023 8:27	4/11/2023 12:36	3/8/2023 11:11	27.6373315, -81.819843
000063-1	4640 BRYAN AVE	000063-1	JIM KELLY	Meter Changeout(s)	Invoiced	2/27/2023 8:27	4/11/2023 12:38	3/22/2023 9:55	27.637325, -81.819863
000064-01	4631 BRYAN AVE	000064-01	KYLE HANCOCK	Meter Changeout(s)	Invoiced	2/27/2023 8:27	4/11/2023 12:38	3/22/2023 9:45	27.636944, -81.820574
	65 4420 BRYAN AVE.		65 JIMMY NICHOLS	Meter Changeout(s)	Invoiced	2/27/2023 8:27	4/11/2023 12:36	3/8/2023 11:40	27.634802, -81.820277
	67 4412 BRYAN AVE.		67 DONALD ALBRITTON	Meter Changeout(s)	Invoiced	2/27/2023 8:27	4/11/2023 12:36	3/8/2023 13:08	27.634552, -81.820283
	70 504 AVON ST.		70 STEVE	Meter Changeout(s)	Invoiced	2/27/2023 8:27	6/13/2023 9:49	5/18/2023 9:09	27.6344967, -81.8196239
	71 503 AVON ST.		71 ETHEL WITT	Meter Changeout(s)	Invoiced	2/27/2023 8:27	4/11/2023 12:36	3/8/2023 14:33	27.634696, -81.819471
000007-01	4540 US HWY. 17 N.	000007-01	LUCAS VILLALOBOS	Meter Changeout(s)	Invoiced	2/27/2023 8:27	4/11/2023 12:32	2/28/2023 16:15	27.636758, -81.8235762
	72 515 AVON ST.		72 HOWARD WILLIAMSON	Meter Changeout(s)	Excluded	2/27/2023 8:27	3/23/2023 7:53		
000073-08	604 AVON ST.	000073-08	VIRGINIA RIVERA GUTIERREZ	Meter Changeout(s)	Invoiced	2/27/2023 8:27	4/11/2023 12:37	3/21/2023 8:55	27.634518, -81.818251
000074-04	326 LAKE BRANCH RD.	000074-04	ROSA GUTIERREZ	Meter Changeout(s)	Invoiced	2/27/2023 8:27	4/11/2023 12:36	3/20/2023 10:49	27.6345904, -81.818000
	75 314 LAKE BRANCH RD.		75 BARBARA HARTMAN	Meter Changeout(s)	Invoiced	2/27/2023 8:27	4/11/2023 12:38	3/22/2023 12:46	27.634759, -81.818081
	76 305 LAKE BRANCH RD.		76 JAMES	Meter Changeout(s)	Invoiced	2/27/2023 8:27	4/11/2023 12:36	3/20/2023 10:30	27.634948, -81.817493
	77 708 E. AVON ST.		77 UDELL MASSEY	Meter Changeout(s)	Invoiced	2/27/2023 8:27	4/11/2023 12:37	3/20/2023 15:03	27.634943, -81.817085
000079-03	716 AVON ST.	000079-03	ISMAEL BLAS	Meter Changeout(s)	Invoiced	2/27/2023 8:27	6/13/2023 9:49	5/18/2023 8:59	27.6348861, -81.8166302
	81 4402 BRYAN AVE.		81 BILLY	Meter Changeout(s)	Invoiced	2/27/2023 8:27	4/11/2023 12:37	3/22/2023 8:43	27.633894, -81.820357
	82 721 AVON ST.		82 RAFIK ABDELHALIM	Meter Changeout(s)	Invoiced	2/27/2023 8:27	4/11/2023 12:37	3/20/2023 15:52	27.6350519, -81.816322
	83 727 AVON ST.		83 ABELINA SAUCEDO	Meter Changeout(s)	Invoiced	2/27/2023 8:27	4/11/2023 12:37	3/21/2023 8:27	27.635051, -81.8162891
000099-1	129 E. BANANA ST.	000099-1	JACKIE GIBSON	Meter Changeout(s)	Invoiced	2/27/2023 8:27	4/11/2023 12:37	3/21/2023 11:45	27.633963, -81.818955
000084-03	327 LAKE BRANCH RD.	000084-03	ERIBERTO VELASCO MINERVA ARGUELLES	Meter Changeout(s)	Invoiced	2/27/2023 8:27	4/11/2023 12:36	3/20/2023 11:30	27.634185, -81.8174593
000832-01	4677 STARKE AVE	000832-01	MICHAEL MC COY	Meter Changeout(s)	Invoiced	2/27/2023 8:27	4/11/2023 12:38	3/22/2023 11:41	27.636875, -81.818418
000832-1	4677 STARKE AVE	000832-1	MIKE MC COY	Meter Changeout(s)	Invoiced	2/27/2023 8:27	4/11/2023 12:38	3/22/2023 11:33	27.636892, -81.818376
	833 4683 STARKE AVE		833 DAVID POUCHER	Meter Changeout(s)	Invoiced	2/27/2023 8:27	4/11/2023 12:38	3/22/2023 12:03	27.637212, -81.818378
000833-1	4683 STARKE AVE	000833-1	DAVID POUCHER	Meter Changeout(s)	Invoiced	2/27/2023 8:27	4/11/2023 12:38	3/22/2023 11:52	27.637247, -81.818345
000085-01	401 LAKE BRANCH RD.	000085-01	EDNA BLAS	Meter Changeout(s)	Excluded	2/27/2023 8:27	6/12/2023 9:22		27.634121, -81.817516
	838 715 AVON ST.		838 LARRY CAMACHO	Meter Changeout(s)	Invoiced	2/27/2023 8:27	4/11/2023 12:37	3/20/2023 15:30	27.635018, -81.816749
	86 705 E. BANANA ST.		86 Neil Ray	Meter Changeout(s)	Invoiced	2/27/2023 8:27	4/11/2023 12:37	3/21/2023 15:04	27.6342587, -81.817180
417 Lake Branch rd	417 LAKE BRANCH rd		855 FRANCISCO ARREOLA?Aq	Meter Changeout(s)	Invoiced	2/27/2023 8:28	6/13/2023 9:49	5/18/2023 7:29	27.6328996, -81.817644
	87 709 E. BANANA ST.		87 TERRI BROWN	Meter Changeout(s)	Invoiced	2/27/2023 8:28	4/11/2023 12:37	3/21/2023 15:19	27.6342278, -81.816937
	863 425 LAKE BRANCH RD		863 REGAN DAVENPORT	Meter Changeout(s)	Invoiced	2/27/2023 8:28	4/11/2023 12:37	3/20/2023 12:47	27.632912, -81.817622
	865 711 AVON ST.		865 ANTONIO PICAZO	Meter Changeout(s)	Invoiced	2/27/2023 8:28	4/11/2023 12:37	3/21/2023 8:39	27.6350158, -81.816568
	88 714 E. BANANA ST.		88 JOSEPH FIELDS	Meter Changeout(s)	Invoiced	2/27/2023 8:28	6/13/2023 9:56	5/30/2023 14:38	27.6341208, -81.8167432
000090-01	717 E. BANANA ST.	000090-01	DAVID TOVAR	Meter Changeout(s)	Invoiced	2/27/2023 8:28	4/11/2023 12:37	3/22/2023 8:02	27.634226, -81.8165176
000901-01	4304 CENTRAL AVE.	000901-01	RAMIRO HERNANDEZ	Meter Changeout(s)	Invoiced	2/27/2023 8:28	6/13/2023 9:49	5/18/2023 9:22	27.6327788, -81.822688
	905 4642 FREEMAN AVE		905 JANET SWINT	Meter Changeout(s)	Invoiced	2/27/2023 8:28	4/11/2023 12:36	3/8/2023 9:23	27.636966, -81.819254
	92 409 LAKE BRANCH RD		92 CRISTOBAL ARREOLA	Meter Changeout(s)	Invoiced	2/27/2023 8:28	4/11/2023 12:37	3/20/2023 14:27	27.633429, -81.817671
000910-02	718 BANANA ST.	000910-02	ERICA SOLIS	Meter Changeout(s)	Invoiced	2/27/2023 8:28	4/11/2023 12:37	3/21/2023 15:46	27.634127, -81.816456
	916 724 BANANA		916 JAIME BLAS	Meter Changeout(s)	Invoiced	2/27/2023 8:28	4/11/2023 12:38	3/22/2023 12:19	27.634123, -81.8159584
000918-01	512 EAST MAIN STREET	000918-01	ROBERT HILL	Meter Changeout(s)	Invoiced	2/27/2023 8:28	4/11/2023 12:38	3/22/2023 15:31	27.6374752, -81.818262
	93 408 LAKE BRANCH RD.		93 TERRY ANN AYALA	Meter Changeout(s)	Invoiced	2/27/2023 8:28	4/11/2023 12:38	3/22/2023 12:35	27.633414, -81.817807

000923-01	134 LAKE BRANCH	000923-01	Louis Esquivel	Meter Changeout(s)	Invoiced	2/27/2023 8:28	4/11/2023 12:36	3/20/2023 9:43	27.636176, -81.817862
014002-01	LOT 4	014002-01	GRACE MOB HOME PK	Meter Changeout(s)	Invoiced	2/27/2023 8:28	4/11/2023 12:33	3/1/2023 11:48	27.632480, -81.824437
014003-01	LOT 5	014003-01	GRACE MOB HOME PK	Meter Changeout(s)	Invoiced	2/27/2023 8:28	4/11/2023 12:33	3/1/2023 12:08	27.632279, -81.824331
000094-01	405 LAKE BRANCH RD.	000094-01	EDNA BLAS	Meter Changeout(s)	Invoiced	2/27/2023 8:28	4/11/2023 12:37	3/20/2023 12:05	27.633685, -81.8176839
014004-01	LOT 6	014004-01	GRACE MOB HOME PK	Meter Changeout(s)	Invoiced	2/27/2023 8:28	4/19/2023 12:41	4/4/2023 14:23	27.632200, -81.824469
014005-01	LOT 7	014005-01	GRACE MOB HOME PK	Meter Changeout(s)	Invoiced	2/27/2023 8:28	4/11/2023 12:33	3/1/2023 12:36	27.632154, -81.824452
014006-01	LOT 8	014006-01	GRACE MOB HOME PK	Meter Changeout(s)	Invoiced	2/27/2023 8:28	4/11/2023 12:33	3/1/2023 12:47	27.632005, -81.824512
014007-01	LOT 9	014007-01	GRACE MOB HOME PK	Meter Changeout(s)	Invoiced	2/27/2023 8:28	4/11/2023 12:33	3/1/2023 12:56	27.631933, -81.824486
014008-01	LOT 10	014008-01	GRACE MOB HOME PK	Meter Changeout(s)	Invoiced	2/27/2023 8:28	4/11/2023 12:33	3/1/2023 14:58	27.631731, -81.824658
014009-01	LOT 11	014009-01	GRACE MOB HOME PK	Meter Changeout(s)	Invoiced	2/27/2023 8:28	4/11/2023 12:33	3/1/2023 16:06	27.631734, -81.824427
014010-01	LOT 12	014010-01	GRACE MOB HOME PK	Meter Changeout(s)	Invoiced	2/27/2023 8:28	4/11/2023 12:36	3/8/2023 14:40	27.631624, -81.824499
014012-01	LOT 26	014012-01	GRACE MOB HOME PK	Meter Changeout(s)	Invoiced	2/27/2023 8:28	4/11/2023 12:35	3/6/2023 15:18	27.632176, -81.824069
014013-01	LOT 25	014013-01	GRACE MOB HOME PK IRRIGATION	Meter Changeout(s)	Invoiced	2/27/2023 8:28	4/11/2023 12:35	3/6/2023 15:23	27.631812, -81.824085
014014-01	LOT 22	014014-01	GRACE MOB HOME PK	Meter Changeout(s)	Assigned	2/27/2023 8:28	5/18/2023 11:07		
	95 612 E. BANANA ST.		95 FRANKIE POWELL	Meter Changeout(s)	Invoiced	2/27/2023 8:28	4/11/2023 12:37	3/21/2023 14:02	27.633805, -81.818001
014015-01	LOT 23	014015-01	GRACE MOB HOME PK	Meter Changeout(s)	Invoiced	2/27/2023 8:28	4/11/2023 12:35	3/6/2023 12:19	27.6317612, -81.824142
014016-01	LOT 33	014016-01	GRACE MOB HOME PK	Meter Changeout(s)	Invoiced	2/27/2023 8:28	4/11/2023 12:35	3/6/2023 12:19	27.631798, -81.8241107
014017-01	LOT 21	014017-01	GRACE MOB HOME PK	Meter Changeout(s)	Invoiced	2/27/2023 8:28	4/11/2023 12:35	3/6/2023 13:54	27.631897, -81.824124
014018-01	LOT 20	014018-01	GRACE MOB HOME PK	Meter Changeout(s)	Invoiced	2/27/2023 8:28	4/11/2023 12:35	3/6/2023 13:58	27.632020, -81.824142
014019-01	LOT 31	014019-01	GRACE MOB HOME PK	Meter Changeout(s)	Invoiced	2/27/2023 8:28	4/11/2023 12:35	3/6/2023 12:55	27.631938, -81.824088
014020-01	LOT 19	014020-01	GRACE MOB HOME PK	Meter Changeout(s)	Invoiced	2/27/2023 8:28	4/11/2023 12:35	3/6/2023 12:55	27.632024, -81.824122
014021-01	LOT 18	014021-01	GRACE MOB HOME PK IRRIGATION	Meter Changeout(s)	Invoiced	2/27/2023 8:28	4/11/2023 12:35	3/6/2023 14:00	27.632153, -81.823998
014022-01	LOT 28	014022-01	GRACE MOB HOME PK	Meter Changeout(s)	Invoiced	2/27/2023 8:28	4/11/2023 12:35	3/6/2023 13:40	27.632276, -81.824030
014023-01	LOT 15	014023-01	GRACE MOB HOME PK	Meter Changeout(s)	Invoiced	2/27/2023 8:28	4/11/2023 12:35	3/6/2023 13:42	27.632318, -81.824072
014024-01	LOT 17	014024-01	GRACE MOB HOME PK	Meter Changeout(s)	Invoiced	2/27/2023 8:28	4/11/2023 12:35	3/6/2023 13:39	27.632275, -81.824007
000011-01	4514 U.S. HWY 17N	000011-01	PATRICIA SHEPTOCK	Meter Changeout(s)	Invoiced	2/27/2023 8:28	6/13/2023 9:49	5/18/2023 9:43	27.6358193, -81.8237941
000096-02	601 E. BANANA ST.	000096-02	WANDA RAMIREZ	Meter Changeout(s)	Invoiced	2/27/2023 8:28	4/11/2023 12:37	3/21/2023 12:37	27.633945, -81.818423
014025-01	LOT 27	014025-01	GRACE MOB HOME PK	Meter Changeout(s)	Invoiced	2/27/2023 8:28	4/11/2023 12:35	3/6/2023 13:46	27.632367, -81.824012
014026-01	LOT 24	014026-01	GRACE MOB HOME PK	Meter Changeout(s)	Invoiced	2/27/2023 8:28	4/11/2023 12:35	3/6/2023 12:17	27.631516, -81.824322
014027-01	LOT 14	014027-01	GRACE MOB HOME PK	Meter Changeout(s)	Invoiced	2/27/2023 8:28	4/11/2023 12:35	3/6/2023 13:49	27.632621, -81.823949
014028-01	LOT 34	014028-01	GRACE MOB HOME PK	Meter Changeout(s)	Invoiced	2/27/2023 8:28	4/19/2023 12:41	4/4/2023 14:23	27.631545, -81.824100
	97 602 E. BANANA ST.		97 ALAN BRUMMETT	Meter Changeout(s)	Invoiced	2/27/2023 8:28	6/13/2023 9:49	5/18/2023 7:44	27.6336434, -81.8185391
	98 4350 STARKE AVE.		98 ITHIEL OCANA SANCHEZ	Meter Changeout(s)	Invoiced	2/27/2023 8:28	4/19/2023 12:41	4/4/2023 13:34	27.633474, -81.818574
	99 523 E. BANANA ST.		99 JACKIE GIBSON	Meter Changeout(s)	Invoiced	2/27/2023 8:28	4/11/2023 12:37	3/21/2023 11:54	27.633930, -81.8188064
	100 524 E. BANANA ST.		100 GLENDA BEST	Meter Changeout(s)	Invoiced	2/27/2023 8:28	4/11/2023 12:37	3/21/2023 12:21	27.633789, -81.818854
000080-06	720 AVON ST.	000080-06	BRANDY MURPHY	Meter Changeout(s)	Invoiced	2/27/2023 8:28	4/11/2023 12:37	3/20/2023 15:44	27.6349132, -81.816545
	101 509 E. BANANA ST.		101 SAN MARTIN HERRERA	Meter Changeout(s)	Invoiced	2/27/2023 8:28	4/11/2023 12:37	3/21/2023 11:35	27.633981, -81.819164
000111-04	330 E. BANANA ST.	000111-04	SIXTO RODRIGUEZ	Meter Changeout(s)	Invoiced	2/27/2023 8:28	4/11/2023 12:37	3/21/2023 10:13	27.633844, -81.821126
000102-01	512 E. BANANA ST.	000102-01	GABRIEL VALADEZ	Meter Changeout(s)	Invoiced	2/27/2023 8:28	4/11/2023 12:37	3/21/2023 11:28	27.633809, -81.819192
000040-02	4315 CHURCH AVE.	000040-02	MARCELINO LOPEZ	Meter Changeout(s)	Invoiced	2/27/2023 8:28	4/11/2023 12:35	3/7/2023 9:00	27.633145, -81.822156
000028-01	518 AVON ST.	000028-01	VANESSA JUDAH	Meter Changeout(s)	Invoiced	2/27/2023 8:28	4/11/2023 12:37	3/21/2023 9:05	27.6345632, -81.818879
	105 424 BANANA ST		105 JOHN GARCIA	Meter Changeout(s)	Invoiced	2/27/2023 8:28	4/11/2023 12:37	3/21/2023 11:00	27.633835, -81.8198817
000837-06	441 LAKE BRANCH RD.	000837-06	JANIE PUGH	Meter Changeout(s)	Invoiced	2/27/2023 8:28	4/11/2023 12:37	3/20/2023 13:16	27.632570, -81.817601
000078-02	712 AVON ST.	000078-02	JULIA LAING	Meter Changeout(s)	Invoiced	2/27/2023 8:28	4/11/2023 12:37	3/20/2023 15:17	27.634917, -81.816893
000106-02	418 E. BANANA ST.	000106-02	TERRI MCCUMBER	Meter Changeout(s)	Invoiced	2/27/2023 8:28	4/11/2023 12:37	3/21/2023 10:24	27.633805, -81.820044
000036-03	4305 CHURCH AVE.	000036-03	SCHERRY HELMS	Meter Changeout(s)	Invoiced	2/27/2023 8:28	4/11/2023 12:34	3/6/2023 9:22	27.632540, -81.822601
000031-16	4219 CHURCH AVE.	000031-16	JESUS OBREGON	Meter Changeout(s)	Invoiced	2/27/2023 8:28	4/11/2023 12:34	3/3/2023 15:31	27.6318193, -81.822357
000022-07	106 E. BANANA ST.	000022-07	ARTHUR MURPHY	Meter Changeout(s)	Invoiced	2/27/2023 8:28	4/11/2023 12:33	3/1/2023 10:07	27.633982, -81.824028
000109-05	4385 BRYAN AVE.	000109-05	JEREMY MOULDIN	Meter Changeout(s)	Invoiced	2/27/2023 8:28	4/11/2023 12:38	3/22/2023 9:07	27.633381, -81.820910
000014-01	4437 CENTRAL AV	000014-01	LORI HENSLEY	Meter Changeout(s)	Invoiced	2/27/2023 8:28	4/11/2023 12:32	2/28/2023 15:56	27.635304, -81.823727
000103-01	502 E. BANANA ST.	000103-01	RYAN CHANCEY	Meter Changeout(s)	Invoiced	2/27/2023 8:28	6/13/2023 9:49	5/18/2023 9:52	27.6338763, -81.8194804
	108 4386 BRYAN AVE.		108 BONNIE MC CLELLAN	Meter Changeout(s)	Invoiced	2/27/2023 8:28	4/11/2023 12:37	3/22/2023 8:59	27.633778, -81.8207437
000091-03	758 BANANA ST.	000091-03	SABRINA HERNANDEZ	Meter Changeout(s)	Excluded	2/27/2023 8:28	3/23/2023 7:52		27.634145, -81.815463
	12 4504 US HWY 17 N.		12 JEANETTE BOURN	Meter Changeout(s)	Invoiced	2/27/2023 8:28	4/11/2023 12:32	2/28/2023 15:09	27.635601, -81.823803
000110-01	324 E. BANANA ST.	000110-01	BENITO PANIAGUA	Meter Changeout(s)	Invoiced	2/27/2023 8:28	4/11/2023 12:38	3/22/2023 15:54	27.633805, -81.821526
000904-01	4646 FREEMAN AVE.	000904-01	CAITLIN PAYNE	Meter Changeout(s)	Invoiced	2/27/2023 8:28	4/11/2023 12:36	3/8/2023 8:54	27.637213, -81.8192458
000056-01	424 AVON ST.	000056-01	LAURA CALVILLO	Meter Changeout(s)	Invoiced	2/27/2023 8:28	4/19/2023 12:41	4/4/2023 13:16	27.634603, -81.819993
000054-01	304 E. MAIN ST.	000054-01	RITA LEVIN	Meter Changeout(s)	Invoiced	2/27/2023 8:28	4/11/2023 12:36	3/7/2023 12:35	27.637820, -81.820845
000110-1	324 E. BANANA ST.	000110-1	BENITO PANIAGUA	Meter Changeout(s)	Invoiced	2/27/2023 8:28	4/11/2023 12:37	3/21/2023 9:57	27.633855, -81.821595

000121-01	713 E. MAIN ST.	000121-01	SAM FITE	Meter Changeout(s)	Invoiced	2/27/2023 8:28	4/11/2023 12:38	3/22/2023 14:27	27.637635, -81.816874
	112 613 E. BANANA ST.	112	JOYCE THOMPSON	Meter Changeout(s)	Invoiced	2/27/2023 8:28	4/11/2023 12:37	3/21/2023 16:04	27.634257, -81.817813
000066-03	409 AVON ST.	000066-03	ROSA GONZALEZ-LOPEZ	Meter Changeout(s)	Excluded	2/27/2023 8:28	6/21/2023 15:39		27.634736, -81.820173
000113-01	211 LAKE BRANCH RD	000113-01	DWAYNE SHIVER	Meter Changeout(s)	Invoiced	2/27/2023 8:28	4/11/2023 12:36	3/20/2023 10:57	27.635710, -81.817668
000069-04	512 AVON ST.	000069-04	KEN SANDERS	Meter Changeout(s)	Invoiced	2/27/2023 8:28	4/11/2023 12:37	3/21/2023 9:12	27.634609, -81.8189522
000839-02	433 LAKE BRANCH RD.	000839-02	MARIA	Meter Changeout(s)	Invoiced	2/27/2023 8:28	4/11/2023 12:37	3/20/2023 13:08	27.6325716, -81.8176052
	114 205 LAKE BRANCH RD.	114	SHERRY MAC DRISKELL	Meter Changeout(s)	Invoiced	2/27/2023 8:28	4/11/2023 12:36	3/20/2023 9:56	27.63627, -81.8176908
	115 120 LAKE BRANCH RD.	115	DANNA VAN SICKLE	Meter Changeout(s)	Excluded	2/27/2023 8:28	3/23/2023 7:53		27.636602, -81.817897
000046-05	4418 CENTRAL AVE.	000046-05	BERTHA ROCHA	Meter Changeout(s)	Invoiced	2/27/2023 8:28	4/11/2023 12:38	3/22/2023 11:00	27.634526, -81.822476
	116 106 LAKE BRANCH RD.	116	ROY WILLIAMSON	Meter Changeout(s)	Invoiced	2/27/2023 8:28	4/11/2023 12:36	3/20/2023 9:19	27.637172, -81.817837
000027-01	506 AVON ST	000027-01	JAKE MAYER	Meter Changeout(s)	Invoiced	2/27/2023 8:28	4/11/2023 12:37		27.634583, -81.819258
000117-01	105 LAKE BRANCH RD.	000117-01	JESUS - MARY TORRES	Meter Changeout(s)	Invoiced	2/27/2023 8:28	4/11/2023 12:36	3/20/2023 8:39	27.637095, -81.817749
000042-02	4324 CENTRAL AVE.	000042-02	FATIMA LOZANO	Meter Changeout(s)	Invoiced	2/27/2023 8:28	4/11/2023 12:35	3/6/2023 10:40	27.633302, -81.8225266
000068-03	408 AVON ST.	000068-03	Revell Housing, Inc	Meter Changeout(s)	Invoiced	2/27/2023 8:28	4/11/2023 12:36	3/8/2023 14:03	27.634608, -81.820236
	119 710 E. MAIN ST.	119	SAMANTHA GONZALEZ	Meter Changeout(s)	Invoiced	2/27/2023 8:28	4/11/2023 12:38	3/22/2023 14:42	27.637389, -81.816860
000024-01	4309 CENTRAL AVE.	000024-01	MARK	Meter Changeout(s)	Invoiced	2/27/2023 8:28	4/11/2023 12:33	3/1/2023 11:33	27.632992, -81.824203
	120 716 E. MAIN ST.	120	K. L. KNIGHT	Meter Changeout(s)	Invoiced	2/27/2023 8:28	4/11/2023 12:38	3/22/2023 14:16	27.637394, -81.8164339
000107-06	415 E. BANANA ST.	000107-06	JANINE ALLEVO	Meter Changeout(s)	Invoiced	2/27/2023 8:28	4/11/2023 12:37	3/21/2023 10:48	27.634079, -81.820295
000003-03	4608 US HWY. 17 N.	000003-03	JASON ALLEN	Meter Changeout(s)	Invoiced	2/27/2023 8:28	4/19/2023 12:41	4/4/2023 14:33	27.637254, -81.823545
	13 4426 US HWY. 17 N.	13	JAMES BARNETT	Meter Changeout(s)	Invoiced	2/27/2023 8:28	4/11/2023 12:32	2/28/2023 15:31	27.635367, -81.823775
000122-01	705 E. MAIN ST.	000122-01	FELICIANO VELASCO-SANTIAGO	Meter Changeout(s)	Invoiced	2/27/2023 8:28	4/11/2023 12:38	3/22/2023 14:52	27.637644, -81.81736
	123 701 E. MAIN ST.	123	AMY BURLER	Meter Changeout(s)	Invoiced	2/27/2023 8:28	4/11/2023 12:38	3/22/2023 15:21	27.637675, -81.817629
	4953 central ave			Meter Changeout(s)	Invoiced	3/23/2023 8:57	4/11/2023 12:38	3/23/2023 8:59	27.642041, -81.822825
	111 main		Dollar general	Meter Changeout(s)	Invoiced	3/27/2023 15:22	6/1/2023 14:31	3/27/2023 15:29	27.637926, -81.824395
	4415 pine st		Jose Rodriguez	Meter Changeout(s)	Invoiced	3/28/2023 11:08	6/1/2023 14:32	3/28/2023 11:13	27.635687, -81.831370
	0 213 E Banana St		Rebecca Torres	Meter Changeout(s)	Excluded	5/30/2023 14:14	6/16/2023 12:59		27.6340873, -81.8227725
	4608 US Hwy. 17 N		Jason Allen	Meter Changeout(s)	Excluded	5/30/2023 14:48	6/16/2023 13:14		27.6372465, -81.823595
	4526 Hwy 17 N			Meter Changeout(s)	Invoiced	5/31/2023 10:35	6/16/2023 13:20	6/16/2023 13:20	27.6362292, -81.8237128
	4520 US Hwy. 17			Meter Changeout(s)	Invoiced	5/31/2023 10:42	6/13/2023 9:55	5/31/2023 11:34	27.6360358, -81.823716
	4410 Central Ave			Meter Changeout(s)	Invoiced	5/31/2023 10:57	6/13/2023 9:55	5/31/2023 11:03	27.6341049, -81.8224987
	421 E. Banana St.		Juan Gonzalez	Meter Changeout(s)	Invoiced	5/31/2023 11:08	6/13/2023 9:55	5/31/2023 11:12	27.6339141, -81.8198677
	4303 Dixiana Drive			Meter Changeout(s)	Excluded	5/31/2023 13:56	6/16/2023 13:14		27.6333137, -81.8301194
	4416 Chester Ave.		Guadalupe Sanchez	Meter Changeout(s)	Invoiced	5/31/2023 14:12	6/13/2023 9:55	5/31/2023 14:18	27.6344052, -81.8252956
	4417 W Central Ave		Bonnie McClellan	Meter Changeout(s)	Excluded	5/31/2023 14:26	6/16/2023 13:03		27.6344381, -81.8238929
	4053 Dixiana Drive			Meter Changeout(s)	Invoiced	6/1/2023 13:08	6/13/2023 9:55	6/1/2023 13:11	27.62904, -81.8301808
	310 W. Grape		Ventura	Meter Changeout(s)	Invoiced	6/1/2023 13:36	6/13/2023 9:55	6/1/2023 13:41	27.6433089, -81.8247931
	231 Glades			Meter Changeout(s)	Excluded	6/1/2023 14:20	6/16/2023 13:14		27.6304668, -81.8269522
	4724 Hwy 17			Meter Changeout(s)	Invoiced	6/7/2023 9:26	6/13/2023 9:55	6/7/2023 9:28	27.6392792, -81.8232853
	4725 Central Ave.			Meter Changeout(s)	Invoiced	6/7/2023 9:30	6/13/2023 9:55	6/7/2023 9:32	27.639378, -81.8231448
	4826 Epps			Meter Changeout(s)	Invoiced	6/7/2023 9:40	6/16/2023 13:01	6/7/2023 9:44	27.6412573, -81.8310945
	4925 Chester Ave.			Meter Changeout(s)	Invoiced	6/7/2023 9:49	6/13/2023 9:55	6/7/2023 9:51	27.6419236, -81.8245178
	4521 DIXIANA DR			Meter Changeout(s)	Excluded	6/12/2023 9:43	6/16/2023 12:30		27.6372101, -81.8306241
	210 Orange St.		Vacant house	Meter Changeout(s)	QC Complete	6/12/2023 13:44	6/16/2023 12:30	6/12/2023 16:05	27.643969, -81.824041
	308 Orange St.		Bob Bates	Meter Changeout(s)	Excluded	6/12/2023 14:05	6/21/2023 15:39		27.643944, -81.824622
	4915 Highway 17 North		Dunson	Meter Changeout(s)	QC Complete	6/12/2023 14:26	6/16/2023 12:30	6/12/2023 14:28	27.641496, -81.823514
	5153 Snelling Ave		Vacant house	Meter Changeout(s)	QC Complete	6/13/2023 8:21	6/16/2023 12:30	6/13/2023 8:23	27.644903, -81.828751
	825 County line rd		No name	Meter Changeout(s)	QC Complete	6/13/2023 8:54	6/16/2023 12:30	6/13/2023 8:56	27.645916, -81.831089
	415 W Grape St.		Vacant house	Meter Changeout(s)	QC Complete	6/13/2023 9:07	6/16/2023 12:30	6/13/2023 9:09	27.642219, -81.826824
	429 Palmetto Street		Vacant house	Meter Changeout(s)	QC Complete	6/13/2023 9:36	6/16/2023 12:30	6/13/2023 9:38	27.641374, -81.827129
	4821 Myrick St.		No name	Meter Changeout(s)	QC Complete	6/13/2023 10:06	6/16/2023 12:30	6/13/2023 10:08	27.641157, -81.832167
	256 Dixie blvd		Stevens	Meter Changeout(s)	QC Complete	6/13/2023 10:35	6/16/2023 12:30	6/13/2023 10:38	27.6477528, -81.823998
	4140 Chester Ave		Rafiel Arce	Meter Changeout(s)	QC Complete	6/13/2023 10:58	6/16/2023 12:41	6/13/2023 11:01	27.630468, -81.825763
	5106-5108 Highway 17		Storage sheds	Meter Changeout(s)	QC Complete	6/13/2023 11:16	6/16/2023 12:30	6/13/2023 11:17	27.644342, -81.8228792
	5112 Highway 17		Thomas Trevino	Meter Changeout(s)	QC Complete	6/13/2023 11:30	6/16/2023 12:29	6/15/2023 13:03	27.644354, -81.822868
	132 East Main Street		NEU	Meter Changeout(s)	QC Complete	6/14/2023 10:21	6/16/2023 12:29	6/14/2023 10:22	27.637937, -81.823420
	4627 Dixiana St		Aurora Espinoza	Meter Changeout(s)	QC Complete	6/15/2023 9:14	6/16/2023 12:29	6/15/2023 9:17	27.638239, -81.830500
	4627 Maple Ave		Jaime sillas	Meter Changeout(s)	QC Complete	6/15/2023 9:43	6/16/2023 12:29	6/15/2023 9:50	27.637440, -81.831340
	4424 Central Ave		Edward Laesser	Meter Changeout(s)	QC Complete	6/15/2023 12:45	6/16/2023 12:29	6/15/2023 12:52	27.634757, -81.822441
	4423 maple ave		Florez	Meter Changeout(s)	QC Complete	6/16/2023 10:53	6/16/2023 12:29	6/16/2023 10:55	27.635655, -81.831159

## “System Name” Record Search

A connection is defined as any service line that connects to a building. That means, where there is one meter but more than one building after it, each service line to each building must be separately listed on the Spread Sheet and checked. An example is a school – there is usually one meter but more than one building. Each building receiving water is a connection to be listed on the spreadsheet. If the buildings were built after 1989, or if you have plans for the buildings that show the service line materials, you won’t have to field verify those lines, but you will have to list them as connections on the spreadsheet.

	Property Address for Service Line	Build Date	Need Field Check? (Y/N)	Information Source	Lead/Copper Sampling Site (Y/N)
1	101 DIXIE DRIVE	1956	Y	Hardee County Property Appraiser	
2	101 Osceola Drive	1987	Y	Hardee County Property Appraiser	
3	102 Osceola Drive	1987	Y	Hardee County Property Appraiser	
4	103 Osceola Drive	1987	Y	Hardee County Property Appraiser	
5	104 E. MAIN ST.	1934	Y	Hardee County Property Appraiser	
6	104 Osceola Drive	1987	Y	Hardee County Property Appraiser	
8	1047 W. COUNTY LINE	1979	Y	Hardee County Property Appraiser	
9	105 JONES ST.	1944	Y	Hardee County Property Appraiser	
10	105 LAKE BRANCH RD.	1977	Y	Hardee County Property Appraiser	
11	105 Osceola Drive	1987	Y	Hardee County Property Appraiser	
12	105 TANGERINE ST.	1940	Y	Hardee County Property Appraiser	
13	106 E. BANANA ST.	1944	Y	Hardee County Property Appraiser	
14	106 LAKE BRANCH RD.	1964	Y	Hardee County Property Appraiser	
15	106 Osceola Drive	1987	Y	Hardee County Property Appraiser	
16	107 E. JONES	1958	Y	Hardee County Property Appraiser	
17	107 Osceola Drive	1987	Y	Hardee County Property Appraiser	
18	108 Osceola Drive	1987	Y	Hardee County Property Appraiser	
20	109 Osceola Drive	1987	Y	Hardee County Property Appraiser	
21	110 E. BANANA ST.	1920	Y	Hardee County Property Appraiser	
22	110 Osceola Drive	1987	Y	Hardee County Property Appraiser	
23	111 CLIETT AVE.	1957	Y	Hardee County Property Appraiser	
26	111 Osceola Drive	1987	Y	Hardee County Property Appraiser	
28	112 Osceola Drive	1987	Y	Hardee County Property Appraiser	
29	113 Arrowhead Loop	1987	Y	Hardee County Property Appraiser	
30	113 FRANKLIN ST.	1960	Y	Hardee County Property Appraiser	
31	113 Osceola Drive	1987	Y	Hardee County Property Appraiser	
32	114 Arrowhead Loop	1987	Y	Hardee County Property Appraiser	
33	114 FRANKLIN ST.	1966	Y	Hardee County Property Appraiser	
34	114 Osceola Drive	1987	Y	Hardee County Property Appraiser	
35	115 Arrowhead Loop	1987	Y	Hardee County Property Appraiser	
36	115 OLD	1976	Y	Hardee County Property Appraiser	
37	115 Osceola Drive	1987	Y	Hardee County Property Appraiser	
38	116 Arrowhead Loop	1987	Y	Hardee County Property Appraiser	
39	116 OLD B.G. RD.	1946	Y	Hardee County Property Appraiser	
40	116 Osceola Drive	1987	Y	Hardee County Property Appraiser	
41	117 Arrowhead Loop	1987	Y	Hardee County Property Appraiser	
42	117 Osceola Drive	1987	Y	Hardee County Property Appraiser	
43	118 Arrowhead Loop	1987	Y	Hardee County Property Appraiser	
44	118 Osceola Drive	1987	Y	Hardee County Property Appraiser	
45	119 Arrowhead Loop	1987	Y	Hardee County Property Appraiser	
46	119 Osceola Drive	1987	Y	Hardee County Property Appraiser	
47	120 Arrowhead Loop	1987	Y	Hardee County Property Appraiser	
48	120 Fort Drum Drive	1987	Y	Hardee County Property Appraiser	
50	120 N. MINOR AVE.	1953	Y	Hardee County Property Appraiser	
51	120 Osceola Drive	1987	Y	Hardee County Property Appraiser	
52	121 Arrowhead Loop	1987	Y	Hardee County Property Appraiser	
53	121 Fort Drum Drive	1987	Y	Hardee County Property Appraiser	
54	121 Osceola Drive	1987	Y	Hardee County Property Appraiser	
55	122 Arrowhead Loop	1987	Y	Hardee County Property Appraiser	
56	122 Bowlegs Drive	1987	Y	Hardee County Property Appraiser	
57	122 Fort Drum Drive	1987	Y	Hardee County Property Appraiser	
58	122 Osceola Drive	1987	Y	Hardee County Property Appraiser	
59	123 Arrowhead Loop	1987	Y	Hardee County Property Appraiser	
60	123 Bowlegs Drive	1987	Y	Hardee County Property Appraiser	
61	123 Fort Drum Drive	1987	Y	Hardee County Property Appraiser	

62	123 Osceola Drive	1987	Y	Hardee County Property Appraiser	
63	124 Arrowhead Loop	1987	Y	Hardee County Property Appraiser	
64	124 Bowlegs Drive	1987	Y	Hardee County Property Appraiser	
65	124 Fort Drum Drive	1987	Y	Hardee County Property Appraiser	
66	124 MAIN ST	1974	Y	Hardee County Property Appraiser	
67	124 Osceola Drive	1987	Y	Hardee County Property Appraiser	
68	125 Arrowhead Loop	1987	Y	Hardee County Property Appraiser	
69	125 Bowlegs Drive	1987	Y	Hardee County Property Appraiser	
70	125 DIXIE DRIVE	1958	Y	Hardee County Property Appraiser	
71	125 Fort Drum Drive	1987	Y	Hardee County Property Appraiser	
72	125 Osceola Drive	1987	Y	Hardee County Property Appraiser	
73	126 Arrowhead Loop	1987	Y	Hardee County Property Appraiser	
74	126 Bowlegs Drive	1987	Y	Hardee County Property Appraiser	
75	126 Fort Drum Drive	1987	Y	Hardee County Property Appraiser	
76	126 Osceola Drive	1987	Y	Hardee County Property Appraiser	
77	127 Arrowhead Loop	1987	Y	Hardee County Property Appraiser	
78	127 Bowlegs Drive	1987	Y	Hardee County Property Appraiser	
79	127 Fort Drum Drive	1987	Y	Hardee County Property Appraiser	
80	127 Osceola Drive	1987	Y	Hardee County Property Appraiser	
81	128 Arrowhead Loop	1987	Y	Hardee County Property Appraiser	
82	128 Bowlegs Drive	1987	Y	Hardee County Property Appraiser	
83	128 Fort Drum Drive	1987	Y	Hardee County Property Appraiser	
84	128 MAIN	1950	Y	Hardee County Property Appraiser	
85	128 Osceola Drive	1987	Y	Hardee County Property Appraiser	
86	128 W. BROWARD ST.	1978	Y	Hardee County Property Appraiser	
87	129 Arrowhead Loop	1987	Y	Hardee County Property Appraiser	
88	129 Bowlegs Drive	1987	Y	Hardee County Property Appraiser	
89	129 E. BANANA ST.	1972	Y	Hardee County Property Appraiser	
90	129 Fort Drum Drive	1987	Y	Hardee County Property Appraiser	
91	129 JONES ST	1958	Y	Hardee County Property Appraiser	
92	129 Osceola Drive	1987	Y	Hardee County Property Appraiser	
93	130 Arrowhead Loop	1987	Y	Hardee County Property Appraiser	
94	130 Bowlegs Drive	1987	Y	Hardee County Property Appraiser	
95	130 Fort Drum Drive	1987	Y	Hardee County Property Appraiser	
96	130 Osceola Drive	1987	Y	Hardee County Property Appraiser	
97	131 Arrowhead Loop	1987	Y	Hardee County Property Appraiser	
98	131 Bowlegs Drive	1987	Y	Hardee County Property Appraiser	
99	131 CO. LINE	1960	Y	Hardee County Property Appraiser	
100	131 Fort Drum Drive	1987	Y	Hardee County Property Appraiser	
101	131 Osceola Drive	1987	Y	Hardee County Property Appraiser	
102	132 Arrowhead Loop	1987	Y	Hardee County Property Appraiser	
103	132 Bowlegs Drive	1987	Y	Hardee County Property Appraiser	
104	132 East Main Street	1950	Y	Hardee County Property Appraiser	
105	132 Fort Drum Drive	1987	Y	Hardee County Property Appraiser	
106	132 Osceola Drive	1987	Y	Hardee County Property Appraiser	
107	133 Arrowhead Loop	1987	Y	Hardee County Property Appraiser	
108	133 Bowlegs Drive	1987	Y	Hardee County Property Appraiser	
109	133 Fort Drum Drive	1987	Y	Hardee County Property Appraiser	
110	133 Osceola Drive	1987	Y	Hardee County Property Appraiser	
111	134 Arrowhead Loop	1987	Y	Hardee County Property Appraiser	
112	134 Bowlegs Drive	1987	Y	Hardee County Property Appraiser	
113	134 Fort Drum Drive	1987	Y	Hardee County Property Appraiser	
115	134 Osceola Drive	1987	Y	Hardee County Property Appraiser	
116	135 Arrowhead Loop	1987	Y	Hardee County Property Appraiser	
117	135 Bowlegs Drive	1987	Y	Hardee County Property Appraiser	
118	135 Fort Drum Drive	1987	Y	Hardee County Property Appraiser	
119	135 Osceola Drive	1987	Y	Hardee County Property Appraiser	
120	136 Arrowhead Loop	1987	Y	Hardee County Property Appraiser	
121	136 Bowlegs Drive	1987	Y	Hardee County Property Appraiser	
122	136 E. MAIN ST.	1950	Y	Hardee County Property Appraiser	
123	136 Fort Drum Drive	1987	Y	Hardee County Property Appraiser	
124	136 Osceola Drive	1987	Y	Hardee County Property Appraiser	
125	137 Arrowhead Loop	1987	Y	Hardee County Property Appraiser	
126	137 Bowlegs Drive	1987	Y	Hardee County Property Appraiser	
127	137 Conestoga Drive	1987	Y	Hardee County Property Appraiser	
128	137 Fort Drum Drive	1987	Y	Hardee County Property Appraiser	
129	137 Osceola Drive	1987	Y	Hardee County Property Appraiser	

130	138 Arrowhead Loop	1987	Y	Hardee County Property Appraiser	
131	138 Bowlegs Drive	1987	Y	Hardee County Property Appraiser	
132	138 Broward St	1987	Y	Hardee County Property Appraiser	
133	138 Conestoga Drive	1987	Y	Hardee County Property Appraiser	
134	138 Fort Drum Drive	1987	Y	Hardee County Property Appraiser	
135	138 Osceola Drive	1987	Y	Hardee County Property Appraiser	
136	139 Arrowhead Loop	1987	Y	Hardee County Property Appraiser	
137	139 Bowlegs Drive	1987	Y	Hardee County Property Appraiser	
138	139 Conestoga Drive	1987	Y	Hardee County Property Appraiser	
139	139 Fort Drum Drive	1987	Y	Hardee County Property Appraiser	
140	139 Osceola Drive	1987	Y	Hardee County Property Appraiser	
141	140 Arrowhead Loop	1987	Y	Hardee County Property Appraiser	
142	140 Bowlegs Drive	1987	Y	Hardee County Property Appraiser	
143	140 Conestoga Drive	1987	Y	Hardee County Property Appraiser	
144	140 Fort Drum Drive	1987	Y	Hardee County Property Appraiser	
145	140 Fort Meade Drive	1987	Y	Hardee County Property Appraiser	
146	140 Osceola Drive	1987	Y	Hardee County Property Appraiser	
147	141 Arrowhead Loop	1987	Y	Hardee County Property Appraiser	
148	141 Bowlegs Drive	1987	Y	Hardee County Property Appraiser	
149	141 Conestoga Drive	1987	Y	Hardee County Property Appraiser	
150	141 Cracker Way	1987	Y	Hardee County Property Appraiser	
151	141 Fort Drum Drive	1987	Y	Hardee County Property Appraiser	
152	141 Fort Meade Drive	1987	Y	Hardee County Property Appraiser	
153	141 Osceola Drive	1987	Y	Hardee County Property Appraiser	
154	142 Arrowhead Loop	1987	Y	Hardee County Property Appraiser	
155	142 Bowlegs Drive	1987	Y	Hardee County Property Appraiser	
156	142 Conestoga Drive	1987	Y	Hardee County Property Appraiser	
157	142 Cracker Way	1987	Y	Hardee County Property Appraiser	
158	142 Fort Drum Drive	1987	Y	Hardee County Property Appraiser	
159	142 Fort Meade Drive	1987	Y	Hardee County Property Appraiser	
160	142 Osceola Drive	1987	Y	Hardee County Property Appraiser	
161	143 Arrowhead Loop	1987	Y	Hardee County Property Appraiser	
162	143 Bowlegs Drive	1987	Y	Hardee County Property Appraiser	
163	143 Conestoga Drive	1987	Y	Hardee County Property Appraiser	
164	143 Cracker Way	1987	Y	Hardee County Property Appraiser	
165	143 Fort Drum Drive	1987	Y	Hardee County Property Appraiser	
166	143 Fort Meade Drive	1987	Y	Hardee County Property Appraiser	
167	143 Osceola Drive	1987	Y	Hardee County Property Appraiser	
168	144 Arrowhead Loop	1987	Y	Hardee County Property Appraiser	
169	144 Bowlegs Drive	1987	Y	Hardee County Property Appraiser	
170	144 Conestoga Drive	1987	Y	Hardee County Property Appraiser	
171	144 Cracker Way	1987	Y	Hardee County Property Appraiser	
172	144 Fort Drum Drive	1987	Y	Hardee County Property Appraiser	
173	144 Fort Meade Drive	1987	Y	Hardee County Property Appraiser	
174	144 Osceola Drive	1987	Y	Hardee County Property Appraiser	
175	145 Arrowhead Loop	1987	Y	Hardee County Property Appraiser	
176	145 Bowlegs Drive	1987	Y	Hardee County Property Appraiser	
177	145 Conestoga Drive	1987	Y	Hardee County Property Appraiser	
178	145 Cracker Way	1987	Y	Hardee County Property Appraiser	
179	145 Fort Drum Drive	1987	Y	Hardee County Property Appraiser	
180	145 Fort Meade Drive	1987	Y	Hardee County Property Appraiser	
181	145 Osceola Drive	1987	Y	Hardee County Property Appraiser	
182	146 Arrowhead Loop	1987	Y	Hardee County Property Appraiser	
183	146 Bowlegs Drive	1987	Y	Hardee County Property Appraiser	
184	146 Conestoga Drive	1987	Y	Hardee County Property Appraiser	
185	146 Cracker Way	1987	Y	Hardee County Property Appraiser	
186	146 Fort Drum Drive	1987	Y	Hardee County Property Appraiser	
187	146 Fort Meade Drive	1987	Y	Hardee County Property Appraiser	
188	146 Osceola Drive	1987	Y	Hardee County Property Appraiser	
189	147 Arrowhead Loop	1987	Y	Hardee County Property Appraiser	
190	147 Bowlegs Drive	1987	Y	Hardee County Property Appraiser	
191	147 Conestoga Drive	1987	Y	Hardee County Property Appraiser	
192	147 Cracker Way	1987	Y	Hardee County Property Appraiser	
193	147 Fort Drum Drive	1987	Y	Hardee County Property Appraiser	
194	147 Fort Meade Drive	1987	Y	Hardee County Property Appraiser	
195	147 Osceola Drive	1987	Y	Hardee County Property Appraiser	
196	148 Arrowhead Loop	1987	Y	Hardee County Property Appraiser	



197	148 Bowlegs Drive	1987	Y	Hardee County Property Appraiser	
198	148 Conestoga Drive	1987	Y	Hardee County Property Appraiser	
199	148 Cracker Way	1987	Y	Hardee County Property Appraiser	
200	148 Fort Drum Drive	1987	Y	Hardee County Property Appraiser	
201	148 Fort Meade Drive	1987	Y	Hardee County Property Appraiser	
202	148 Osceola Drive	1987	Y	Hardee County Property Appraiser	
203	149 Arrowhead Loop	1987	Y	Hardee County Property Appraiser	
204	149 Bowlegs Drive	1987	Y	Hardee County Property Appraiser	
205	149 Conestoga Drive	1987	Y	Hardee County Property Appraiser	
206	149 Cracker Way	1987	Y	Hardee County Property Appraiser	
207	149 E COUNTY LINE ROAD	1965	Y	Hardee County Property Appraiser	
208	149 Fort Drum Drive	1987	Y	Hardee County Property Appraiser	
209	149 Fort Meade Drive	1987	Y	Hardee County Property Appraiser	
210	149 Osceola Drive	1987	Y	Hardee County Property Appraiser	
211	150 Arrowhead Loop	1987	Y	Hardee County Property Appraiser	
212	150 Bowlegs Drive	1987	Y	Hardee County Property Appraiser	
213	150 Conestoga Drive	1987	Y	Hardee County Property Appraiser	
214	150 Cracker Way	1987	Y	Hardee County Property Appraiser	
215	150 Fort Drum Drive	1987	Y	Hardee County Property Appraiser	
216	150 Osceola Drive	1987	Y	Hardee County Property Appraiser	
217	151 Arrowhead Loop	1987	Y	Hardee County Property Appraiser	
218	151 Bowlegs Drive	1987	Y	Hardee County Property Appraiser	
219	151 Conestoga Drive	1987	Y	Hardee County Property Appraiser	
220	151 Cracker Way	1987	Y	Hardee County Property Appraiser	
221	151 Fort Drum Drive	1987	Y	Hardee County Property Appraiser	
222	151 Osceola Drive	1987	Y	Hardee County Property Appraiser	
223	152 Arrowhead Loop	1987	Y	Hardee County Property Appraiser	
224	152 Bowlegs Drive	1987	Y	Hardee County Property Appraiser	
225	152 Conestoga Drive	1987	Y	Hardee County Property Appraiser	
226	152 Cracker Way	1987	Y	Hardee County Property Appraiser	
227	152 Fort Drum Drive	1987	Y	Hardee County Property Appraiser	
228	152 Osceola Drive	1987	Y	Hardee County Property Appraiser	
229	153 Arrowhead Loop	1987	Y	Hardee County Property Appraiser	
230	153 Bowlegs Drive	1987	Y	Hardee County Property Appraiser	
231	153 Conestoga Drive	1987	Y	Hardee County Property Appraiser	
232	153 Cracker Way	1987	Y	Hardee County Property Appraiser	
233	153 Fort Drum Drive	1987	Y	Hardee County Property Appraiser	
234	153 Osceola Drive	1987	Y	Hardee County Property Appraiser	
235	154 Arrowhead Loop	1987	Y	Hardee County Property Appraiser	
236	154 Bowlegs Drive	1987	Y	Hardee County Property Appraiser	
237	154 Conestoga Drive	1987	Y	Hardee County Property Appraiser	
238	154 Fort Drum Drive	1987	Y	Hardee County Property Appraiser	
239	154 Osceola Drive	1987	Y	Hardee County Property Appraiser	
240	155 Arrowhead Loop	1987	Y	Hardee County Property Appraiser	
241	155 Bowlegs Drive	1987	Y	Hardee County Property Appraiser	
242	155 Conestoga Drive	1987	Y	Hardee County Property Appraiser	
243	155 Fort Drum Drive	1987	Y	Hardee County Property Appraiser	
244	156 Arrowhead Loop	1987	Y	Hardee County Property Appraiser	
245	156 Conestoga Drive	1987	Y	Hardee County Property Appraiser	
246	156 Fort Drum Drive	1987	Y	Hardee County Property Appraiser	
247	157 Arrowhead Loop	1987	Y	Hardee County Property Appraiser	
248	157 Conestoga Drive	1987	Y	Hardee County Property Appraiser	
249	157 Fort Drum Drive	1987	Y	Hardee County Property Appraiser	
250	158 Arrowhead Loop	1987	Y	Hardee County Property Appraiser	
251	158 Conestoga Drive	1987	Y	Hardee County Property Appraiser	
252	158 Fort Drum Drive	1987	Y	Hardee County Property Appraiser	
253	159 Arrowhead Loop	1987	Y	Hardee County Property Appraiser	
254	159 Conestoga Drive	1987	Y	Hardee County Property Appraiser	
255	160 Arrowhead Loop	1987	Y	Hardee County Property Appraiser	
256	161 Arrowhead Loop	1987	Y	Hardee County Property Appraiser	
257	162 Arrowhead Loop	1987	Y	Hardee County Property Appraiser	
258	163 Arrowhead Loop	1987	Y	Hardee County Property Appraiser	
259	171 MINER AVE.	1950	Y	Hardee County Property Appraiser	
260	171 OLD B.G. RD.	1973	Y	Hardee County Property Appraiser	
261	172 DIXIE DRIVE	1957	Y	Hardee County Property Appraiser	
262	194 COUNTY LINE RD.	1963	Y	Hardee County Property Appraiser	
263	201 DOC COIL RD	1950	Y	Hardee County Property Appraiser	

264	201 MAIN ST.	1915	Y	Hardee County Property Appraiser	
265	202 E. COCONUT	1928	Y	Hardee County Property Appraiser	
270	205 LAKE BRANCH RD.	1976	Y	Hardee County Property Appraiser	
272	206 W. BROWARD ST.	1940	Y	Hardee County Property Appraiser	
274	207 TANGERINE ST.	1971	Y	Hardee County Property Appraiser	
275	208 W. BANANA ST.	1945	Y	Hardee County Property Appraiser	
276	208 W. MAIN ST.	1960	Y	Hardee County Property Appraiser	
278	209 E. MAIN ST	1910	Y	Hardee County Property Appraiser	
279	210 BROWARD	1972	Y	Hardee County Property Appraiser	
281	210 COUNTY LINE RD.	1972	Y	Hardee County Property Appraiser	
282	210 E. COCONUT	1910	Y	Hardee County Property Appraiser	
283	210 Orange St.	1947	Y	Hardee County Property Appraiser	
284	211 E. GRAPE ST.	1966	Y	Hardee County Property Appraiser	
285	211 LAKE BRANCH RD	1976	Y	Hardee County Property Appraiser	
286	211 ORANGE ST.	1964	Y	Hardee County Property Appraiser	
287	211 W. LEMON ST.	1932	Y	Hardee County Property Appraiser	
288	212 E. BANANA ST.	1950	Y	Hardee County Property Appraiser	
290	215 GLADES STREET	1958	Y	Hardee County Property Appraiser	
292	220 TANGERINE ST	1960	Y	Hardee County Property Appraiser	
293	221 E. GRAPE STREET	1958	Y	Hardee County Property Appraiser	
297	230 CAMPBELL DR.	1981	Y	Hardee County Property Appraiser	
298	230 DIXIE DRIVE	1964	Y	Hardee County Property Appraiser	
299	230 E. LEMON ST	1920	Y	Hardee County Property Appraiser	
300	231 FRANKLIN ST.	1930	Y	Hardee County Property Appraiser	
304	241 FRANKLIN ST.	1930	Y	Hardee County Property Appraiser	
305	241 GLADES ST.	1960	Y	Hardee County Property Appraiser	
307	245 HWY. 17_S	1957	Y	Hardee County Property Appraiser	
309	253 DOC COIL RD.	1973	Y	Hardee County Property Appraiser	
311	256 Dixie blvd	1979	Y	Hardee County Property Appraiser	
312	259 HARDEE STREET	1930	Y	Hardee County Property Appraiser	
314	260 OLD	1973	Y	Hardee County Property Appraiser	
315	300 DIXIE DR	1964	Y	Hardee County Property Appraiser	
316	301 E. MAIN ST.	1954	Y	Hardee County Property Appraiser	
317	301 MAIN	1954	Y	Hardee County Property Appraiser	
318	301 W. LEMON ST.	1960	Y	Hardee County Property Appraiser	
319	302 MAIN STREET	1960	Y	Hardee County Property Appraiser	
320	302 W. BROWARD ST.	1930	Y	Hardee County Property Appraiser	
321	302 W. MAIN STREET	1960	Y	Hardee County Property Appraiser	
322	303 DOC COIL RD.	1956	Y	Hardee County Property Appraiser	
323	303 E. GRAPE ST.	1956	Y	Hardee County Property Appraiser	
324	304 E. MAIN ST.	1920	Y	Hardee County Property Appraiser	
325	304 W. MAIN ST	1920	Y	Hardee County Property Appraiser	
326	305 LAKE BRANCH RD.	1971	Y	Hardee County Property Appraiser	
327	308 COUNTY LINE RD	1952	Y	Hardee County Property Appraiser	
328	308 E COUNTY LINE RD.	1956	Y	Hardee County Property Appraiser	
329	308 Orange St.	1954	Y	Hardee County Property Appraiser	
330	308 ORANGE ST.	1954	Y	Hardee County Property Appraiser	
331	308 ORANGE ST.	1954	Y	Hardee County Property Appraiser	
332	309 DOC COIL RD - BLDG 1.	1969	Y	Hardee County Property Appraiser	
333	309 DOC COIL RD - BLDG 2.	1956	Y	Hardee County Property Appraiser	
334	309 JONES	1940	Y	Hardee County Property Appraiser	
335	310 ORANGE ST. - BLDG 2	1973	Y	Hardee County Property Appraiser	
336	310 ORANGE ST. - BLDG 2	1954	Y	Hardee County Property Appraiser	
337	310 TANGERINE ST.	1920	Y	Hardee County Property Appraiser	
338	310 W. BROWARD ST.	1930	Y	Hardee County Property Appraiser	
339	310 W. Grape	1956	Y	Hardee County Property Appraiser	
340	310 W. MAIN ST.	1900	Y	Hardee County Property Appraiser	
341	311 E. MAIN ST.	1920	Y	Hardee County Property Appraiser	
342	311 ORANGE ST.	1930	Y	Hardee County Property Appraiser	
343	312 E. MAIN ST.	1915	Y	Hardee County Property Appraiser	
344	314 LAKE BRANCH RD.	1966	Y	Hardee County Property Appraiser	
345	315 W. CO. LINE RD.	1930	Y	Hardee County Property Appraiser	
346	316 E. CO. LINE RD.	1956	Y	Hardee County Property Appraiser	
348	317 DOC COIL RD.	1973	Y	Hardee County Property Appraiser	
349	317 ORANGE ST.	1948	Y	Hardee County Property Appraiser	
350	317 ORANGE ST.	1948	Y	Hardee County Property Appraiser	
352	319 TANGERINE ST.	1965	Y	Hardee County Property Appraiser	









627	3988 Bowlegs Drive	1987	Y	Hardee County Property Appraiser	
628	3988 Fort Payne Drive	1987	Y	Hardee County Property Appraiser	
629	3989 Bowlegs Drive	1987	Y	Hardee County Property Appraiser	
631	3989 Fort Payne Drive	1987	Y	Hardee County Property Appraiser	
632	3990 Bowlegs Drive	1987	Y	Hardee County Property Appraiser	
633	3990 Fort Payne Drive	1987	Y	Hardee County Property Appraiser	
634	3991 Bowlegs Drive	1987	Y	Hardee County Property Appraiser	
635	3991 Fort Payne Drive	1987	Y	Hardee County Property Appraiser	
636	3992 Bowlegs Drive	1987	Y	Hardee County Property Appraiser	
637	3992 Fort Payne Drive	1987	Y	Hardee County Property Appraiser	
638	3993 Bowlegs Drive	1987	Y	Hardee County Property Appraiser	
639	3993 Fort Payne Drive	1987	Y	Hardee County Property Appraiser	
640	3994 Bowlegs Drive	1987	Y	Hardee County Property Appraiser	
641	3994 Fort Payne Drive	1987	Y	Hardee County Property Appraiser	
642	3995 Bowlegs Drive	1987	Y	Hardee County Property Appraiser	
643	3995 Fort Payne Drive	1987	Y	Hardee County Property Appraiser	
644	3996 Bowlegs Drive	1987	Y	Hardee County Property Appraiser	
645	3996 Fort Payne Drive	1987	Y	Hardee County Property Appraiser	
646	3997 Bowlegs Drive	1987	Y	Hardee County Property Appraiser	
647	3997 Fort Payne Drive	1987	Y	Hardee County Property Appraiser	
648	3998 Bowlegs Drive	1987	Y	Hardee County Property Appraiser	
649	401 LAKE BRANCH RD.	1966	Y	Hardee County Property Appraiser	
650	401 LYNN ST.	1980	Y	Hardee County Property Appraiser	
652	401 W. MAIN ST.	1964	Y	Hardee County Property Appraiser	
653	402 E. MAIN ST.	1978	Y	Hardee County Property Appraiser	
654	402 E. MAIN ST.	1962	Y	Hardee County Property Appraiser	
655	402 LYNN ST.	1982	Y	Hardee County Property Appraiser	
656	403 MAIN ST.	1962	Y	Hardee County Property Appraiser	
658	4035 CHESTER AVE.	1950	Y	Hardee County Property Appraiser	
660	404 W. JONES ST	1980	Y	Hardee County Property Appraiser	
661	4049 CHESTER AVE.	1940	Y	Hardee County Property Appraiser	
663	405 LAKE BRANCH RD.	1957	Y	Hardee County Property Appraiser	
665	406 W. JONES ST	1980	Y	Hardee County Property Appraiser	
666	407 E. MAIN ST.	1950	Y	Hardee County Property Appraiser	
667	408 AVON ST.	1970	Y	Hardee County Property Appraiser	
668	408 E. MAIN ST.	1980	Y	Hardee County Property Appraiser	
669	408 LAKE BRANCH RD.	1961	Y	Hardee County Property Appraiser	
670	408 MAIN ST	1980	Y	Hardee County Property Appraiser	
671	409 AVON ST.	1940	Y	Hardee County Property Appraiser	
673	409 PALMETTO ST.	1980	Y	Hardee County Property Appraiser	
674	409 SELLERS ST.	1972	Y	Hardee County Property Appraiser	
675	409 W. GRAPE ST.	1972	Y	Hardee County Property Appraiser	
676	409 W. MAIN ST.	1900	Y	Hardee County Property Appraiser	
677	409 W.PINEAPPLE ST.	1982	Y	Hardee County Property Appraiser	
679	410 DESOTO ST.	1940	Y	Hardee County Property Appraiser	
680	410 GROVE ST.	1975	Y	Hardee County Property Appraiser	
681	410 PALMETTO ST.	1972	Y	Hardee County Property Appraiser	
684	4105 CHESTER AVE	1940	Y	Hardee County Property Appraiser	
685	411 E. MAIN ST.	1932	Y	Hardee County Property Appraiser	
686	412 SELLERS	1972	Y	Hardee County Property Appraiser	
687	4126 CHESTER AVE.	1958	Y	Hardee County Property Appraiser	
688	4129 US HWY 17 N.	1988	Y	Hardee County Property Appraiser	
689	413 LYNN ST.	1982	Y	Hardee County Property Appraiser	
690	4130 US HWY 17 N.	1975	Y	Hardee County Property Appraiser	
691	4139 CHESTER AVE.	1955	Y	Hardee County Property Appraiser	
692	415 BERTHA FULSE ST	1920	Y	Hardee County Property Appraiser	
693	415 E. BANANA ST.	1930	Y	Hardee County Property Appraiser	
694	415 GROVE ST.	1974	Y	Hardee County Property Appraiser	
695	415 W Grape St.	1972	Y	Hardee County Property Appraiser	
697	417 PALMETTO ST.	1980	Y	Hardee County Property Appraiser	
698	418 E. BANANA ST.	1930	Y	Hardee County Property Appraiser	
699	418 LYNN ST.	1981	Y	Hardee County Property Appraiser	
700	419 SELLERS ST.	1972	Y	Hardee County Property Appraiser	
701	420 GROVE ST.	1975	Y	Hardee County Property Appraiser	
702	420 SELLERS ST.	1972	Y	Hardee County Property Appraiser	
704	421 DESOTO ST.	1982	Y	Hardee County Property Appraiser	
705	421 E. Banana St.	1960	Y	Hardee County Property Appraiser	

706	421 GRAPE ST.	1972	Y	Hardee County Property Appraiser	
707	421 LYNN ST.	1981	Y	Hardee County Property Appraiser	
708	4210 CHURCH AVE.	1967	Y	Hardee County Property Appraiser	
709	4218 CHURCH AVE.	1967	Y	Hardee County Property Appraiser	
710	4219 CHURCH AVE.	1940	Y	Hardee County Property Appraiser	
711	423 SELLERS ST.	1972	Y	Hardee County Property Appraiser	
712	4230 CHURCH AVE.	1907	Y	Hardee County Property Appraiser	
713	4235 CHESTER AVE.	1962	Y	Hardee County Property Appraiser	
717	424 SELLERS ST	1972	Y	Hardee County Property Appraiser	
718	425 GROVE ST.	1974	Y	Hardee County Property Appraiser	
720	425 PALMETTO ST.	1980	Y	Hardee County Property Appraiser	
721	426 LYNN ST.	1981	Y	Hardee County Property Appraiser	
725	429 LYNN ST.	1980	Y	Hardee County Property Appraiser	
726	429 Palmetto Street	1980	Y	Hardee County Property Appraiser	
727	430 GROVE ST.	1975	Y	Hardee County Property Appraiser	
730	4305 CHURCH AVE.	1974	Y	Hardee County Property Appraiser	
731	4308 CHURCH AVE.	1986	Y	Hardee County Property Appraiser	
732	4308 DIXIANA DRIVE	1970	Y	Hardee County Property Appraiser	
733	4309 CENTRAL AVE.	1914	Y	Hardee County Property Appraiser	
735	431 SELLERS ST.	1973	Y	Hardee County Property Appraiser	
736	4312 DIXIANA DRIVE	1952	Y	Hardee County Property Appraiser	
737	4314 CENTRAL AVE.	1940	Y	Hardee County Property Appraiser	
738	4315 CENTRAL AVE	1950	Y	Hardee County Property Appraiser	
739	4315 CENTRAL AVE.	1950	Y	Hardee County Property Appraiser	
740	4315 CHESTER AVE.	1978	Y	Hardee County Property Appraiser	
741	4315 CHURCH AVE.	1946	Y	Hardee County Property Appraiser	
742	4315 U.S. HWY 17 NORTH	1920	Y	Hardee County Property Appraiser	
743	4315 US HWY. 17 N.	1920	Y	Hardee County Property Appraiser	
744	432 LYNN ST.	1980	Y	Hardee County Property Appraiser	
745	432 SELLERS ST.	1972	Y	Hardee County Property Appraiser	
746	4320 CENTRAL AVE	1930	Y	Hardee County Property Appraiser	
747	4320 DIXIANA DRIVE	1930	Y	Hardee County Property Appraiser	
749	4324 CENTRAL AVE.	1937	Y	Hardee County Property Appraiser	
750	4325 US HWY. 17 N.	1930	Y	Hardee County Property Appraiser	
751	4328 DIXIANA DRIVE	1940	Y	Hardee County Property Appraiser	
753	4334 DIXIANA DRIVE	1958	Y	Hardee County Property Appraiser	
754	4335 DIXIANA DRIVE	1956	Y	Hardee County Property Appraiser	
755	435 GROVE ST.	1975	Y	Hardee County Property Appraiser	
756	BOWLING GREEN ELEMENTARY - BLDG 1	1972	Y	Hardee County Property Appraiser	
757	BOWLING GREEN ELEMENTARY - BLDG 2	1954	Y	Hardee County Property Appraiser	
758	BOWLING GREEN ELEMENTARY - BLDG 3	1954	Y	Hardee County Property Appraiser	
759	BOWLING GREEN ELEMENTARY - BLDG 4	1954	Y	Hardee County Property Appraiser	
760	BOWLING GREEN ELEMENTARY - BLDG 5	1987	Y	Hardee County Property Appraiser	
761	BOWLING GREEN ELEMENTARY - BLDG 6	1968	Y	Hardee County Property Appraiser	
762	BOWLING GREEN ELEMENTARY - BLDG 7	1968	Y	Hardee County Property Appraiser	
763	BOWLING GREEN ELEMENTARY - BLDG 8	1970	Y	Hardee County Property Appraiser	
764	BOWLING GREEN ELEMENTARY - BLDG 9	1987	Y	Hardee County Property Appraiser	
765	BOWLING GREEN ELEMENTARY - BLDG 10	1987	Y	Hardee County Property Appraiser	
766	BOWLING GREEN ELEMENTARY - BLDG 11	1987	Y	Hardee County Property Appraiser	
768	BOWLING GREEN ELEMENTARY - BLDG 13	1976	Y	Hardee County Property Appraiser	
773	4350 STARKE AVE.	1958	Y	Hardee County Property Appraiser	
774	4385 BRYAN AVE.	1930	Y	Hardee County Property Appraiser	
775	4386 BRYAN AVE. - BLDG 1	1958	Y	Hardee County Property Appraiser	
776	4386 BRYAN AVE. - BLDG 2	1956	Y	Hardee County Property Appraiser	
777	4386 BRYAN AVE. - BLDG 3	1952	Y	Hardee County Property Appraiser	
778	439 LYNN ST.	1980	Y	Hardee County Property Appraiser	
780	440 LYNN ST.	1980	Y	Hardee County Property Appraiser	
782	4404 MAPLE AVE	1973	Y	Hardee County Property Appraiser	
783	4405 DIXIANA DRIVE	1985	Y	Hardee County Property Appraiser	
784	4405 MAPLE AVE.	1981	Y	Hardee County Property Appraiser	
785	4405 US HWY. 17 N.	1900	Y	Hardee County Property Appraiser	
786	4408 PINE AVE.	1983	Y	Hardee County Property Appraiser	
789	4410 MAPLE AVE.	1971	Y	Hardee County Property Appraiser	
790	4410 US HWY 17	1952	Y	Hardee County Property Appraiser	
791	4410 US HWY. 17 N.	1952	Y	Hardee County Property Appraiser	
792	4411 U.S. HWY 17 N.	1950	Y	Hardee County Property Appraiser	
793	4412 BRYAN AVE.	1950	Y	Hardee County Property Appraiser	



794	4413 CHESTER AVE.	1950	Y	Hardee County Property Appraiser	
795	4414 PINE AVE.	1983	Y	Hardee County Property Appraiser	
796	4415 4417 CENTRAL AV	1940	Y	Hardee County Property Appraiser	
797	4415 pine st	1973	Y	Hardee County Property Appraiser	
798	4416 Chester Ave.	1945	Y	Hardee County Property Appraiser	
799	4416 DIXIANA DRIVE	1940	Y	Hardee County Property Appraiser	
800	4416 MAPLE AVE.	1979	Y	Hardee County Property Appraiser	
801	4416 US HWY. 17 N.	1953	Y	Hardee County Property Appraiser	
803	4417 U.S. HWY 17 N.	1910	Y	Hardee County Property Appraiser	
804	4417 W Central Ave	1940	Y	Hardee County Property Appraiser	
805	4418 CENTRAL AVE.	1920	Y	Hardee County Property Appraiser	
806	4419 DIXIANA DRIVE	1971	Y	Hardee County Property Appraiser	
807	4420 BRYAN AVE.	1950	Y	Hardee County Property Appraiser	
808	4421 US HWY. 17 N.	1940	Y	Hardee County Property Appraiser	
809	4424 Central Ave	1918	Y	Hardee County Property Appraiser	
810	4424 CENTRAL AVE.	1918	Y	Hardee County Property Appraiser	
812	4425 DIXIANA DRIVE	1972	Y	Hardee County Property Appraiser	
813	4426 US HWY. 17 N.	1910	Y	Hardee County Property Appraiser	
814	4427 U.S. HWY 17N	1924	Y	Hardee County Property Appraiser	
815	4431 DIXIANA DRIVE	1974	Y	Hardee County Property Appraiser	
816	4437 CENTRAL AV	1920	Y	Hardee County Property Appraiser	
817	4445 CHURCH AVE.	1930	Y	Hardee County Property Appraiser	
818	4445 CHURCH AVE.	1930	Y	Hardee County Property Appraiser	
819	445 GROVE ST.	1975	Y	Hardee County Property Appraiser	
822	4502 MAPLE AVE.	1973	Y	Hardee County Property Appraiser	
823	4502 PINE AVE.	1969	Y	Hardee County Property Appraiser	
824	4503 DIXIANA DRIVE	1984	Y	Hardee County Property Appraiser	
825	4503 DIXIANA DRIVE	1984	Y	Hardee County Property Appraiser	
826	4504 US HWY 17 N.	1910	Y	Hardee County Property Appraiser	
827	4505 MASON DIXON AVE	1950	Y	Hardee County Property Appraiser	
829	4508 DIXIANA DRIVE	1975	Y	Hardee County Property Appraiser	
830	4508 MAPLE AVE.	1972	Y	Hardee County Property Appraiser	
831	4508 MASON DIXON AVE	1978	Y	Hardee County Property Appraiser	
832	4509 MAPLE AVE.	1973	Y	Hardee County Property Appraiser	
833	4511 CHESTER AVE.	1974	Y	Hardee County Property Appraiser	
834	4512 MASON DIXON AVE	1950	Y	Hardee County Property Appraiser	
836	4513 MASON DIXON AVE	1982	Y	Hardee County Property Appraiser	
838	4514 U.S. HWY 17N	1956	Y	Hardee County Property Appraiser	
839	4516 DIXIANA DRIVE	1962	Y	Hardee County Property Appraiser	
840	4517 CHESTER AVE.	1950	Y	Hardee County Property Appraiser	
841	4517 DIXIANA DRIVE	1972	Y	Hardee County Property Appraiser	
842	4519 FAIR AVE.	1975	Y	Hardee County Property Appraiser	
844	4520 FAIR AVE.	1975	Y	Hardee County Property Appraiser	
847	4520 SOUTH AVE.	1975	Y	Hardee County Property Appraiser	
848	4520 US Hwy. 17	1954	Y	Hardee County Property Appraiser	
849	4521 CHURCH AVE.	1955	Y	Hardee County Property Appraiser	
850	4521 DIXIANA DR	1971	Y	Hardee County Property Appraiser	
851	4521 FIRST ST.	1975	Y	Hardee County Property Appraiser	
852	4521 SOUTH AVE.	1975	Y	Hardee County Property Appraiser	
853	4522 DIXIANA DRIVE	1940	Y	Hardee County Property Appraiser	
854	4522 FIRST ST.	1975	Y	Hardee County Property Appraiser	
855	4525 CHESTER AVE.	1930	Y	Hardee County Property Appraiser	
856	4526 Hwy 17 N	1950	Y	Hardee County Property Appraiser	
857	4526 PINE AVE.	1979	Y	Hardee County Property Appraiser	
858	4530 FAIR AVE.	1967	Y	Hardee County Property Appraiser	
859	4530 FIRST ST	1981	Y	Hardee County Property Appraiser	
860	4531 US HWY 17 N.	1962	Y	Hardee County Property Appraiser	
861	4531 US HWY 17 N.	1962	Y	Hardee County Property Appraiser	
862	4540 US HWY. 17 N.	1950	Y	Hardee County Property Appraiser	
864	4601 FIRST ST.	1962	Y	Hardee County Property Appraiser	
867	4604 FAIR AVE.	1971	Y	Hardee County Property Appraiser	
868	4604 MASON DIXON AVE	1982	Y	Hardee County Property Appraiser	
869	4605 CHESTER AVE.	1950	Y	Hardee County Property Appraiser	
870	4605 DIXIANA DRIVE	1982	Y	Hardee County Property Appraiser	
872	4606 DIXIANA DRIVE	1953	Y	Hardee County Property Appraiser	
873	4608 MAPLE AVE.	1973	Y	Hardee County Property Appraiser	
874	4608 PINE AVE.	1984	Y	Hardee County Property Appraiser	

875	4608 US Hwy. 17 N	1900	Y	Hardee County Property Appraiser	
877	4609 MASON DIXON AVE	1968	Y	Hardee County Property Appraiser	
878	4609 U.S. HIGHWAY 17_ N.	1920	Y	Hardee County Property Appraiser	
879	4610 CHESTER AVE.	1974	Y	Hardee County Property Appraiser	
881	4611 PINE AVE.	1981	Y	Hardee County Property Appraiser	
882	4613 CHESTER AVE.	1916	Y	Hardee County Property Appraiser	
883	4614 FAIR AVE.	1971	Y	Hardee County Property Appraiser	
884	4615 FAIR AVE.	1954	Y	Hardee County Property Appraiser	
885	4615 FIRST ST.	1970	Y	Hardee County Property Appraiser	
887	4616 CHESTER AVE	1948	Y	Hardee County Property Appraiser	
888	4616 CHESTER AVE.	1948	Y	Hardee County Property Appraiser	
890	4620 FAIR AVE.	1970	Y	Hardee County Property Appraiser	
892	4620 PINE AVE.	1981	Y	Hardee County Property Appraiser	
893	4621 CENTRAL AVE.	1940	Y	Hardee County Property Appraiser	
894	4621 DIXIANA DRIVE	1974	Y	Hardee County Property Appraiser	
896	4621 MAPLE AVE.	1979	Y	Hardee County Property Appraiser	
897	4621 PINE AVE.	1975	Y	Hardee County Property Appraiser	
899	4624 CHESTER AVE.	1983	Y	Hardee County Property Appraiser	
906	4625 FIRST ST.	1966	Y	Hardee County Property Appraiser	
907	4626 FAIR AVE.	1966	Y	Hardee County Property Appraiser	
908	4626 PINE AVE.	1983	Y	Hardee County Property Appraiser	
913	4628 MAPLE AVE.	1975	Y	Hardee County Property Appraiser	
915	4630 CHESTER AVE.	1910	Y	Hardee County Property Appraiser	
916	4631 BRYAN AVE	1953	Y	Hardee County Property Appraiser	
919	4633 PINE AVE.	1973	Y	Hardee County Property Appraiser	
920	4635 MAPLE AVE.	1982	Y	Hardee County Property Appraiser	
921	4636 BRYAN AVE.	1978	Y	Hardee County Property Appraiser	
922	4636 MAPLE AVE.	1979	Y	Hardee County Property Appraiser	
923	4638 PINE AVE.	1981	Y	Hardee County Property Appraiser	
924	4639 PINE AVE.	1976	Y	Hardee County Property Appraiser	
925	4640 BRYAN AVE	1978	Y	Hardee County Property Appraiser	
926	4640 BRYAN AVE.	1978	Y	Hardee County Property Appraiser	
927	4641 MAPLE	1982	Y	Hardee County Property Appraiser	
930	4645 CHURCH AVE.	1956	Y	Hardee County Property Appraiser	
931	4645 FREEMAN AVE.	1978	Y	Hardee County Property Appraiser	
932	4645 FREEMAN AVE.	1978	Y	Hardee County Property Appraiser	
934	4647 MAPLE AVE.	1969	Y	Hardee County Property Appraiser	
936	4649 PINE AVE.	1976	Y	Hardee County Property Appraiser	
939	4655 MAPLE AVE.	1981	Y	Hardee County Property Appraiser	
950	4701 Doyle Parker Ave	1920	Y	Hardee County Property Appraiser	
951	4702 BRYAN	1920	Y	Hardee County Property Appraiser	
952	4702 BRYAN AVE.	1920	Y	Hardee County Property Appraiser	
953	4702 CENTRAL AVE.	1960	Y	Hardee County Property Appraiser	
954	4702 US HWY 17 N.	1910	Y	Hardee County Property Appraiser	
956	4706 CHURCH AVE.	1900	Y	Hardee County Property Appraiser	
957	4708 FREEMAN AVE.	1940	Y	Hardee County Property Appraiser	
958	4709 DOYLE PARKER AVE	1960	Y	Hardee County Property Appraiser	
959	4709 FREEMAN AVE.	1984	Y	Hardee County Property Appraiser	
961	4710 CENTRAL AVE.	1930	Y	Hardee County Property Appraiser	
962	4710 DOYLE PARKER AVE	1930	Y	Hardee County Property Appraiser	
963	4710 STARKE AVE.	1940	Y	Hardee County Property Appraiser	
964	4712 CHESTER AVE.	1962	Y	Hardee County Property Appraiser	
965	4712 CHURCH AVE.	1913	Y	Hardee County Property Appraiser	
966	4712 US HWY 17 N	1940	Y	Hardee County Property Appraiser	
967	4715 BRYAN AVE	1924	Y	Hardee County Property Appraiser	
968	4715 CHESTER AVE.	1932	Y	Hardee County Property Appraiser	
969	4715 CHURCH AVE.	1968	Y	Hardee County Property Appraiser	
970	4716 CHURCH AVE	1910	Y	Hardee County Property Appraiser	
971	4716 CHURCH AVE.	1910	Y	Hardee County Property Appraiser	
972	4717 FREEMAN AVE.	1980	Y	Hardee County Property Appraiser	
973	4719 CHURCH AVE.	1930	Y	Hardee County Property Appraiser	
974	4719 DOYLE PARKER AVE	1930	Y	Hardee County Property Appraiser	
975	4720 BRYAN AVE.	1976	Y	Hardee County Property Appraiser	
976	4720 CHURCH	1930	Y	Hardee County Property Appraiser	
977	4720 CHURCH AVE	1930	Y	Hardee County Property Appraiser	
980	4724 CHESTER AVE.	1960	Y	Hardee County Property Appraiser	
981	4724 Hwy 17	1960	Y	Hardee County Property Appraiser	

983	4725 Central Ave.	1930	Y	Hardee County Property Appraiser	
986	4730 US HWY 17 N.	1944	Y	Hardee County Property Appraiser	
987	4731 CHESTER AVE.	1954	Y	Hardee County Property Appraiser	
988	4762 MARTIN LUTHER KING	1974	Y	Hardee County Property Appraiser	
989	4770 MARTIN LUTHER KING	1974	Y	Hardee County Property Appraiser	
993	4801 BRYAN AVE.	1930	Y	Hardee County Property Appraiser	
994	4801 DOYLE PARKER AVE	1982	Y	Hardee County Property Appraiser	
995	4801 MYRICK AVE.	1980	Y	Hardee County Property Appraiser	
996	4802 CHURCH AVE.	1962	Y	Hardee County Property Appraiser	
998	4802 STARKE AVE.	1978	Y	Hardee County Property Appraiser	
1001	4806 CHURCH AVE.	1940	Y	Hardee County Property Appraiser	
1002	4806 US 17th N	1980	Y	Hardee County Property Appraiser	
1003	4807 BRYAN AVE.	1948	Y	Hardee County Property Appraiser	
1006	4807 MYRICK AVE.	1980	Y	Hardee County Property Appraiser	
1007	4808 EPPS AVE.	1940	Y	Hardee County Property Appraiser	
1008	4808 MARTIN LUTHER KING	1975	Y	Hardee County Property Appraiser	
1009	4808 MYRICK AVE.	1965	Y	Hardee County Property Appraiser	
1010	4808 STARKE AVE.	1979	Y	Hardee County Property Appraiser	
1012	4810 U.S. HWY 17 N.	1971	Y	Hardee County Property Appraiser	
1014	4813 MARTIN LUTHER KING	1926	Y	Hardee County Property Appraiser	
1015	4813 MYRICK AVE.	1980	Y	Hardee County Property Appraiser	
1016	4814 EPPS AVE.	1958	Y	Hardee County Property Appraiser	
1018	4815 DOYLE PARKER AVE	1980	Y	Hardee County Property Appraiser	
1019	4816 CHURCH AVE	1928	Y	Hardee County Property Appraiser	
1020	4816 HWY 17 N.	1955	Y	Hardee County Property Appraiser	
1021	4816 SALLY BLVD.	1978	Y	Hardee County Property Appraiser	
1023	4820 EPPS AVE	1958	Y	Hardee County Property Appraiser	
1026	4820 MYRICK AVE	1963	Y	Hardee County Property Appraiser	
1028	4821 EPPS AVE.	1965	Y	Hardee County Property Appraiser	
1029	4821 Myrick St.	1980	Y	Hardee County Property Appraiser	
1030	4821 US HWY 17 N.	1977	Y	Hardee County Property Appraiser	
1031	4821 US HWY 17 N.	1977	Y	Hardee County Property Appraiser	
1032	4822 SALLY BLVD.	1974	Y	Hardee County Property Appraiser	
1033	4823 SALLY BLVD.	1974	Y	Hardee County Property Appraiser	
1034	4825 CHURCH AVE.	1930	Y	Hardee County Property Appraiser	
1035	4826 MYRICK AVE.	1950	Y	Hardee County Property Appraiser	
1036	4827 BRYAN AVE.	1979	Y	Hardee County Property Appraiser	
1037	4827 MYRICK AVE.	1980	Y	Hardee County Property Appraiser	
1038	4828 SALLY BLVD.	1974	Y	Hardee County Property Appraiser	
1039	4829 FIRST ST.	1961	Y	Hardee County Property Appraiser	
1040	4829 SALLY BLVD.	1974	Y	Hardee County Property Appraiser	
1041	4834 SALLY BLVD.	1974	Y	Hardee County Property Appraiser	
1042	4835 CENTRAL AVE.	1920	Y	Hardee County Property Appraiser	
1043	4835 SALLY BLVD.	1974	Y	Hardee County Property Appraiser	
1045	4840 SALLY BLVD.	1974	Y	Hardee County Property Appraiser	
1048	4846 SALLY BLVD.	1974	Y	Hardee County Property Appraiser	
1052	4852 SALLY BLVD.	1974	Y	Hardee County Property Appraiser	
1053	4858 SALLY	1974	Y	Hardee County Property Appraiser	
1054	4859 SALLY BLVD	1974	Y	Hardee County Property Appraiser	
1055	4864 SALLY BLVD.	1974	Y	Hardee County Property Appraiser	
1056	4865 SALLY BLVD.	1974	Y	Hardee County Property Appraiser	
1058	4909 CHURCH AVE.	1958	Y	Hardee County Property Appraiser	
1061	4910 4920 CHURCH AVE	1965	Y	Hardee County Property Appraiser	
1062	4910 MARTIN LUTHER KING	1958	Y	Hardee County Property Appraiser	
1063	4915 DOYLE PARKER AVE	1972	Y	Hardee County Property Appraiser	
1064	4915 Highway 17 North	1965	Y	Hardee County Property Appraiser	
1065	4918 MYRICK AVE.	1975	Y	Hardee County Property Appraiser	
1066	4921 DOYLE PARKER AVE	1972	Y	Hardee County Property Appraiser	
1067	4921 EPPS AVE.	1975	Y	Hardee County Property Appraiser	
1069	4925 CENTRAL AVE.	1920	Y	Hardee County Property Appraiser	
1071	4926 MYRICK AVE.	1975	Y	Hardee County Property Appraiser	
1072	4929 EPPS AVE	1948	Y	Hardee County Property Appraiser	
1074	4933 CENTRAL AVE.	1910	Y	Hardee County Property Appraiser	
1076	4939 MYRICK AVE.	1980	Y	Hardee County Property Appraiser	
1077	4941 CENTRAL	1940	Y	Hardee County Property Appraiser	
1078	4953 CENTRAL AVE.	1930	Y	Hardee County Property Appraiser	
1079	4953 central ave	1930	Y	Hardee County Property Appraiser	

1080	5002 POPLAR AVE.	1952	Y	Hardee County Property Appraiser	
1081	5003 CENTRAL AVE.	1925	Y	Hardee County Property Appraiser	
1082	5005 MARTIN LUTHER KING	1936	Y	Hardee County Property Appraiser	
1083	5005 POPLAR AVE.	1956	Y	Hardee County Property Appraiser	
1086	5007 CHESTER AVE.	1918	Y	Hardee County Property Appraiser	
1087	5007 MYRICK	1981	Y	Hardee County Property Appraiser	
1088	5007 TROUBLESOME	1973	Y	Hardee County Property Appraiser	
1089	5008 CHESTER AVE.	1926	Y	Hardee County Property Appraiser	
1090	5008 WILLOW AVE.	1958	Y	Hardee County Property Appraiser	
1091	5009 CENTRAL AVE.	1938	Y	Hardee County Property Appraiser	
1092	5009 POPLAR AVE.	1964	Y	Hardee County Property Appraiser	
1093	5009 SNELLING AVE.	1972	Y	Hardee County Property Appraiser	
1094	5009 WILLOW AVE.	1966	Y	Hardee County Property Appraiser	
1096	501 W. JONES ST.	1924	Y	Hardee County Property Appraiser	
1097	5010 POPLAR AVE.	1964	Y	Hardee County Property Appraiser	
1098	5011 CHESTER AVE.	1936	Y	Hardee County Property Appraiser	
1099	5011 DOYLE PARKER AVE	1972	Y	Hardee County Property Appraiser	
1101	5011 TROUBLESOME	1973	Y	Hardee County Property Appraiser	
1103	5012 WILLOW AVE.	1973	Y	Hardee County Property Appraiser	
1104	5013 POPLAR AVE.	1970	Y	Hardee County Property Appraiser	
1105	5013 WILLOW AVE.	1973	Y	Hardee County Property Appraiser	
1106	5014 POPLAR AVE.	1963	Y	Hardee County Property Appraiser	
1108	5015 CHESTER AVE.	1930	Y	Hardee County Property Appraiser	
1109	5015 DOYLE PARKER AVE	1972	Y	Hardee County Property Appraiser	
1110	5015 POPLAR AVE.	1973	Y	Hardee County Property Appraiser	
1111	5015 SNELLING AVE.	1972	Y	Hardee County Property Appraiser	
1112	5015 WILLOW AVE.	1973	Y	Hardee County Property Appraiser	
1113	5016 CHESTER AVE.	1922	Y	Hardee County Property Appraiser	
1114	5016 MYRICK AVE.	1950	Y	Hardee County Property Appraiser	
1117	5016 WILLOW AVE.	1962	Y	Hardee County Property Appraiser	
1118	5017 CENTRAL AVE.	1982	Y	Hardee County Property Appraiser	
1119	5017 POPLAR AVE.	1973	Y	Hardee County Property Appraiser	
1120	5017 US HWY. 17 N.	1930	Y	Hardee County Property Appraiser	
1121	5017 WILLOW AVE.	1973	Y	Hardee County Property Appraiser	
1122	5018 POPLAR AVE.	1972	Y	Hardee County Property Appraiser	
1123	5018 WILLOW AVE.	1974	Y	Hardee County Property Appraiser	
1125	5019 POPLAR AVE.	1973	Y	Hardee County Property Appraiser	
1126	5019 WILLOW AVE.	1973	Y	Hardee County Property Appraiser	
1127	502 E. BANANA ST.	1953	Y	Hardee County Property Appraiser	
1128	502 E. MAIN ST.	1890	Y	Hardee County Property Appraiser	
1129	5020 WILLOW AVE.	1973	Y	Hardee County Property Appraiser	
1130	5021 CENTRAL AVE.	1982	Y	Hardee County Property Appraiser	
1131	5021 DOYLE PARKER	1972	Y	Hardee County Property Appraiser	
1132	5021 POPLAR AVE.	1973	Y	Hardee County Property Appraiser	
1133	5021 SNELLING AVE	1971	Y	Hardee County Property Appraiser	
1134	5021 WILLOW AVE.	1973	Y	Hardee County Property Appraiser	
1135	5022 DOYLE PARKER AVE	1973	Y	Hardee County Property Appraiser	
1136	5022 MYRICK AVE.	1950	Y	Hardee County Property Appraiser	
1137	5022 MYRICK AVE.	1950	Y	Hardee County Property Appraiser	
1140	5022 WILLOW AVE.	1973	Y	Hardee County Property Appraiser	
1142	5023 POPLAR AVE.	1973	Y	Hardee County Property Appraiser	
1143	5023 WILLOW AVE.	1973	Y	Hardee County Property Appraiser	
1144	5024 WILLOW AVE.	1973	Y	Hardee County Property Appraiser	
1145	5025 CENTRAL AVE.	1982	Y	Hardee County Property Appraiser	
1147	5025 WILLOW AVE.	1972	Y	Hardee County Property Appraiser	
1148	5026 POPLAR AVE	1972	Y	Hardee County Property Appraiser	
1149	5026 POPLAR AVE.	1972	Y	Hardee County Property Appraiser	
1150	5026 WILLOW AVE.	1973	Y	Hardee County Property Appraiser	
1151	5027 POPLAR AVE.	1975	Y	Hardee County Property Appraiser	
1152	5027 WILLOW AVE.	1973	Y	Hardee County Property Appraiser	
1153	5028 MYRICK AVE.	1960	Y	Hardee County Property Appraiser	
1154	5028 WILLOW AVE.	1973	Y	Hardee County Property Appraiser	
1155	5029 WILLOW AVE.	1972	Y	Hardee County Property Appraiser	
1156	503 AVON ST.	1954	Y	Hardee County Property Appraiser	
1157	5030 US HWY. 17 N.	1953	Y	Hardee County Property Appraiser	
1158	5031 W. CENTRAL AVE.	1982	Y	Hardee County Property Appraiser	
1159	5031 WILLOW AVE.	1972	Y	Hardee County Property Appraiser	

1161	5032 WILLOW AVE.	1973	Y	Hardee County Property Appraiser	
1162	5033 WILLOW AVE.	1972	Y	Hardee County Property Appraiser	
1163	5034 MYRICK AVE.	1978	Y	Hardee County Property Appraiser	
1164	5034 WILLOW AVE.	1973	Y	Hardee County Property Appraiser	
1165	5036 POPLAR AVE.	1962	Y	Hardee County Property Appraiser	
1166	5037 CENTRAL AVE.	1950	Y	Hardee County Property Appraiser	
1167	5037 MARTIN LUTHER KING	1969	Y	Hardee County Property Appraiser	
1168	5037 MARTIN LUTHER KING	1969	Y	Hardee County Property Appraiser	
1169	5038 MARTIN LUTHER KING DR.	1960	Y	Hardee County Property Appraiser	
1170	5039 MYRICK AVE.	1975	Y	Hardee County Property Appraiser	
1173	5041 CENTRAL AVE.	1982	Y	Hardee County Property Appraiser	
1174	5041 EPPS AVE.	1978	Y	Hardee County Property Appraiser	
1175	5045 CENTRAL AVE.	1982	Y	Hardee County Property Appraiser	
1176	505 GROVE ST.	1975	Y	Hardee County Property Appraiser	
1177	505 W PINEAPPLE ST	1930	Y	Hardee County Property Appraiser	
1178	5051 CENTRAL AVE.	1982	Y	Hardee County Property Appraiser	
1180	507 DESOTA ST.	1950	Y	Hardee County Property Appraiser	
1181	509 DESOTA ST.	1950	Y	Hardee County Property Appraiser	
1182	509 E. BANANA ST.	1967	Y	Hardee County Property Appraiser	
1183	509 E. JONES ST.	1957	Y	Hardee County Property Appraiser	
1185	510 GROVE ST.	1975	Y	Hardee County Property Appraiser	
1186	5101 US HWY 17 N.	1956	Y	Hardee County Property Appraiser	
1187	5105 HOWARD AVE.	1940	Y	Hardee County Property Appraiser	
1188	5105 MINOR AVE	1971	Y	Hardee County Property Appraiser	
1189	5106 MINOR AVE.	1950	Y	Hardee County Property Appraiser	
1191	5107 CLIETT AVE.	1973	Y	Hardee County Property Appraiser	
1192	5107 EPPS AVE.	1970	Y	Hardee County Property Appraiser	
1193	5108 CLIETT AVE.	1930	Y	Hardee County Property Appraiser	
1194	5108 EPPS	1977	Y	Hardee County Property Appraiser	
1195	5109 CLIETT AVE.	1928	Y	Hardee County Property Appraiser	
1196	5109 HOWARD AVE	1969	Y	Hardee County Property Appraiser	
1197	511 E. MAIN ST.	1979	Y	Hardee County Property Appraiser	
1198	511 TANGERINE ST.	1979	Y	Hardee County Property Appraiser	
1199	5110 CLIETT	1930	Y	Hardee County Property Appraiser	
1200	5110 DOYLE PARKER AVE	1970	Y	Hardee County Property Appraiser	
1201	5111 MINOR AVE.	1971	Y	Hardee County Property Appraiser	
1202	5111 U.S. HWY 17 N	1960	Y	Hardee County Property Appraiser	
1203	5112 Highway 17	1960	Y	Hardee County Property Appraiser	
1206	5113 HOWARD AVE.	1956	Y	Hardee County Property Appraiser	
1207	5114 CLIETT AVE.	1958	Y	Hardee County Property Appraiser	
1208	5114 DOYLE PARKER AVE	1971	Y	Hardee County Property Appraiser	
1213	5116 MARTIN LUTHER KING	1980	Y	Hardee County Property Appraiser	
1214	5116 MINOR AVE.	1926	Y	Hardee County Property Appraiser	
1215	5118 DOYLE PARKER AVE	1970	Y	Hardee County Property Appraiser	
1217	5119 MINOR AVE.	1965	Y	Hardee County Property Appraiser	
1218	5119 U.S. HWY 17 N.	1958	Y	Hardee County Property Appraiser	
1219	512 AVON ST.	1956	Y	Hardee County Property Appraiser	
1220	512 E. BANANA ST.	1953	Y	Hardee County Property Appraiser	
1223	512 TANGERINE ST.	1959	Y	Hardee County Property Appraiser	
1224	5120 MINOR AVE.	1982	Y	Hardee County Property Appraiser	
1225	5120 U.S. HWY 17 N.	1938	Y	Hardee County Property Appraiser	
1230	5125 US HWY. 17 N.	1930	Y	Hardee County Property Appraiser	
1232	5128 MARTIN LUTHER KING	1979	Y	Hardee County Property Appraiser	
1233	513 BERTHA FULSE ST.	1950	Y	Hardee County Property Appraiser	
1234	5132 US HWY 17 N.	1940	Y	Hardee County Property Appraiser	
1237	515 AVON ST.	1960	Y	Hardee County Property Appraiser	
1238	515 GROVE ST.	1975	Y	Hardee County Property Appraiser	
1239	515 W. GRAPE ST.	1949	Y	Hardee County Property Appraiser	
1240	5151 MARTIN LUTHER KING	1975	Y	Hardee County Property Appraiser	
1241	5153 Snelling Ave	1938	Y	Hardee County Property Appraiser	
1242	5159 MARTIN LUTHER KING	1976	Y	Hardee County Property Appraiser	
1243	516 PALMETTO ST.	1944	Y	Hardee County Property Appraiser	
1246	5165 MARTIN LUTHER KING	1975	Y	Hardee County Property Appraiser	
1249	519 W. GRAPE ST.	1940	Y	Hardee County Property Appraiser	
1250	520 GROVE ST.	1975	Y	Hardee County Property Appraiser	
1251	520 LAKE BRANCH	1940	Y	Hardee County Property Appraiser	
1252	520 PALMETTO ST.	1950	Y	Hardee County Property Appraiser	

1254	5207 MASON DIXON - BLDG 1	1940	Y	Hardee County Property Appraiser	
1255	5207 MASON DIXON - BLDG 2	1950	Y	Hardee County Property Appraiser	
1256	5207 MASON DIXON - BLDG 3	1987	Y	Hardee County Property Appraiser	
1258	5207 MASON DIXON - BLDG 5	1986	Y	Hardee County Property Appraiser	
1260	5207 MASON DIXON - BLDG 7	1950	Y	Hardee County Property Appraiser	
1261	5201 MINOR AVE.	1948	Y	Hardee County Property Appraiser	
1262	5205 MARTIN LUTHER KING	1975	Y	Hardee County Property Appraiser	
1263	5205 MINOR AVE.	1975	Y	Hardee County Property Appraiser	
1265	5206 MINOR AVE.	1956	Y	Hardee County Property Appraiser	
1267	5209 CLIETT AVE.	1950	Y	Hardee County Property Appraiser	
1272	5212 SNELLING AVE	1950	Y	Hardee County Property Appraiser	
1273	5215 MARTIN LUTHER KING	1976	Y	Hardee County Property Appraiser	
1275	523 E. BANANA ST.	1972	Y	Hardee County Property Appraiser	
1276	524 E. BANANA ST.	1952	Y	Hardee County Property Appraiser	
1278	525 DOC COIL RD	1983	Y	Hardee County Property Appraiser	
1279	525 GROVE ST.	1975	Y	Hardee County Property Appraiser	
1282	530 BERTHA FULSE ST.	1962	Y	Hardee County Property Appraiser	
1283	530 GROVE ST.	1975	Y	Hardee County Property Appraiser	
1285	535 GROVE ST.	1975	Y	Hardee County Property Appraiser	
1292	601 E. BANANA ST.	1958	Y	Hardee County Property Appraiser	
1293	602 E. BANANA ST.	1967	Y	Hardee County Property Appraiser	
1294	602 W. JONES ST.	1974	Y	Hardee County Property Appraiser	
1295	603 PALMETTO ST.	1930	Y	Hardee County Property Appraiser	
1296	604 AVON ST.	1940	Y	Hardee County Property Appraiser	
1297	605 GROVE ST.	1975	Y	Hardee County Property Appraiser	
1298	605 W. MAIN ST.	1934	Y	Hardee County Property Appraiser	
1299	606 W. JONES ST.	1974	Y	Hardee County Property Appraiser	
1300	607 PALMETTO ST.	1988	Y	Hardee County Property Appraiser	
1302	610 E. JONES ST.	1979	Y	Hardee County Property Appraiser	
1303	610 GROVE ST.	1975	Y	Hardee County Property Appraiser	
1306	612 E. BANANA ST.	1965	Y	Hardee County Property Appraiser	
1307	613 E. BANANA ST.	1947	Y	Hardee County Property Appraiser	
1308	615 COUNTY LINE RD	1980	Y	Hardee County Property Appraiser	
1310	615 GROVE ST.	1973	Y	Hardee County Property Appraiser	
1311	616 GROVE ST.	1975	Y	Hardee County Property Appraiser	
1313	619 W. GRAPE ST.	1920	Y	Hardee County Property Appraiser	
1314	620 GROVE ST.	1975	Y	Hardee County Property Appraiser	
1316	625 GROVE ST.	1975	Y	Hardee County Property Appraiser	
1317	630 BERTHA FULSE ST.	1969	Y	Hardee County Property Appraiser	
1318	630 GROVE ST.	1975	Y	Hardee County Property Appraiser	
1319	635 BERTHA FULSE ST.	1968	Y	Hardee County Property Appraiser	
1320	635 GROVE ST.	1975	Y	Hardee County Property Appraiser	
1321	693 DOC COIL RD.	1969	Y	Hardee County Property Appraiser	
1323	701 E. MAIN ST.	1938	Y	Hardee County Property Appraiser	
1325	701 W. JONES ST.	1974	Y	Hardee County Property Appraiser	
1326	701 W. MAIN ST.	1958	Y	Hardee County Property Appraiser	
1327	702 W. GRAPE ST.	1950	Y	Hardee County Property Appraiser	
1328	703 W. MAIN ST.	1950	Y	Hardee County Property Appraiser	
1329	704 DOC COIL RD.	1971	Y	Hardee County Property Appraiser	
1330	704 W. JONES ST.	1974	Y	Hardee County Property Appraiser	
1331	704 W. MAIN ST.	1925	Y	Hardee County Property Appraiser	
1332	705 E. BANANA ST.	1971	Y	Hardee County Property Appraiser	
1333	705 E. MAIN ST.	1953	Y	Hardee County Property Appraiser	
1334	705 GROVE ST.	1975	Y	Hardee County Property Appraiser	
1335	705 W. MAIN ST.	1958	Y	Hardee County Property Appraiser	
1336	706 BERTHA FULSE ST.	1982	Y	Hardee County Property Appraiser	
1338	708 BERTHA FULSE ST.	1980	Y	Hardee County Property Appraiser	
1339	708 E. AVON ST.	1970	Y	Hardee County Property Appraiser	
1340	709 E. BANANA ST.	1970	Y	Hardee County Property Appraiser	
1341	709 MAIN ST	1960	Y	Hardee County Property Appraiser	
1343	710 E. MAIN ST.	1980	Y	Hardee County Property Appraiser	
1344	710 GROVE ST.	1975	Y	Hardee County Property Appraiser	
1345	710 N. MINOR AVE.	1971	Y	Hardee County Property Appraiser	
1347	712 AVON ST.	1970	Y	Hardee County Property Appraiser	
1348	712 E. JONES ST.	1987	Y	Hardee County Property Appraiser	
1349	713 E. MAIN ST.	1978	Y	Hardee County Property Appraiser	
1350	714 E. BANANA ST.	1960	Y	Hardee County Property Appraiser	

1353	715 DOC COIL RD	1954	Y	Hardee County Property Appraiser	
1354	715 GROVE ST.	1975	Y	Hardee County Property Appraiser	
1355	716 AVON ST.	1972	Y	Hardee County Property Appraiser	
1356	716 E. MAIN ST.	1983	Y	Hardee County Property Appraiser	
1357	717 E. BANANA ST.	1960	Y	Hardee County Property Appraiser	
1358	718 BANANA ST.	1960	Y	Hardee County Property Appraiser	
1359	720 AVON ST.	1960	Y	Hardee County Property Appraiser	
1360	720 GROVE ST.	1975	Y	Hardee County Property Appraiser	
1361	721 AVON ST.	1960	Y	Hardee County Property Appraiser	
1363	725 GROVE ST.	1975	Y	Hardee County Property Appraiser	
1365	727 AVON ST.	1960	Y	Hardee County Property Appraiser	
1366	730 GROVE ST.	1975	Y	Hardee County Property Appraiser	
1367	735 GROVE ST.	1975	Y	Hardee County Property Appraiser	
1370	775 E. JONES ST.	1981	Y	Hardee County Property Appraiser	
1373	801 PLEASANT WAY	1978	Y	Hardee County Property Appraiser	
1374	802 PLEASANT WAY	1978	Y	Hardee County Property Appraiser	
1375	803 PLEASANT WAY	1978	Y	Hardee County Property Appraiser	
1376	804 BERTHA FULSE ST.	1977	Y	Hardee County Property Appraiser	
1377	804 PLEASANT WAY	1978	Y	Hardee County Property Appraiser	
1379	804 W. MAIN ST.	1910	Y	Hardee County Property Appraiser	
1380	805 COUNTY LINE	1975	Y	Hardee County Property Appraiser	
1381	807 PLEASANT WAY	1978	Y	Hardee County Property Appraiser	
1382	808 PLEASANT WAY	1978	Y	Hardee County Property Appraiser	
1383	809 PLEASANT WAY	1978	Y	Hardee County Property Appraiser	
1384	810 PLEASANT AVE.	1978	Y	Hardee County Property Appraiser	
1385	813 PLEASANT WAY	1978	Y	Hardee County Property Appraiser	
1386	814 PLEASANT WAY	1978	Y	Hardee County Property Appraiser	
1387	815 COUNTY LINE RD	1976	Y	Hardee County Property Appraiser	
1388	815 PLEASANT WAY	1978	Y	Hardee County Property Appraiser	
1389	816 PLEASANT WAY	1978	Y	Hardee County Property Appraiser	
1390	817 PLEASANT WAY	1978	Y	Hardee County Property Appraiser	
1391	819 PLEASANT WAY	1978	Y	Hardee County Property Appraiser	
1392	820 PLEASANT WAY	1978	Y	Hardee County Property Appraiser	
1393	822 PLEASANT WAY	1978	Y	Hardee County Property Appraiser	
1394	825 County line rd	1975	Y	Hardee County Property Appraiser	
1395	825 PLEASANT WAY	1978	Y	Hardee County Property Appraiser	
1396	826 PLEASANT WAY	1978	Y	Hardee County Property Appraiser	
1397	827 PLEASANT WAY	1978	Y	Hardee County Property Appraiser	
1398	828 PLEASANT WAY	1978	Y	Hardee County Property Appraiser	
1399	831 PLEASANT WAY	1978	Y	Hardee County Property Appraiser	
1400	832 PLEASANT WAY	1978	Y	Hardee County Property Appraiser	
1401	833 PLEASANT WAY	1978	Y	Hardee County Property Appraiser	
1402	834 PLEASANT WAY	1978	Y	Hardee County Property Appraiser	
1403	836 PLEASANT WAY	1978	Y	Hardee County Property Appraiser	
1404	837 PLEASANT WAY	1978	Y	Hardee County Property Appraiser	
1405	838 PLEASANT WAY	1978	Y	Hardee County Property Appraiser	
1406	839 PLEASANT WAY	1978	Y	Hardee County Property Appraiser	
1407	843 PLEASANT WAY	1978	Y	Hardee County Property Appraiser	
1408	844 PLEASANT WAY	1978	Y	Hardee County Property Appraiser	
1409	845 PLEASANT WAY	1978	Y	Hardee County Property Appraiser	
1410	846 PLEASANT WAY	1978	Y	Hardee County Property Appraiser	
1411	847 PLEASANT WAY	1978	Y	Hardee County Property Appraiser	
1412	849 PLEASANT WAY	1978	Y	Hardee County Property Appraiser	
1413	850 PLEASANT WAY	1978	Y	Hardee County Property Appraiser	
1414	852 PLEASANT WAY	1978	Y	Hardee County Property Appraiser	
1415	853 PLEASANT WAY	1978	Y	Hardee County Property Appraiser	
1416	854 PLEASANT WAY	1978	Y	Hardee County Property Appraiser	
1417	855 PLEASANT WAY	1978	Y	Hardee County Property Appraiser	
1418	856 PLEASANT WAY	1978	Y	Hardee County Property Appraiser	
1419	860 PLEASANT WAY	1978	Y	Hardee County Property Appraiser	
1421	903 BERTHA FULSE ST.	1978	Y	Hardee County Property Appraiser	
1422	905 BERTHA FULSE ST.	1979	Y	Hardee County Property Appraiser	
1423	905 GRAPE ST.	1968	Y	Hardee County Property Appraiser	
1424	909 W. GRAPE ST.	1967	Y	Hardee County Property Appraiser	
1425	910 SPRUCE ST.	1979	Y	Hardee County Property Appraiser	
1427	104 E MAIN ST.	1934	Y	Hardee County Property Appraiser	
1428	4201 MIDDLE DR - LOT 10	1973	Y	Hardee County Property Appraiser	

1429	4201 MIDDLE DR - LOT 11	1973	Y	Hardee County Property Appraiser	
1430	4201 MIDDLE DR - LOT 12	1973	Y	Hardee County Property Appraiser	
1431	4201 MIDDLE DR - LOT 14	1973	Y	Hardee County Property Appraiser	
1432	4201 MIDDLE DR - LOT 15	1973	Y	Hardee County Property Appraiser	
1433	4201 MIDDLE DR - LOT 17	1973	Y	Hardee County Property Appraiser	
1434	4201 MIDDLE DR - LOT 18	1973	Y	Hardee County Property Appraiser	
1435	4201 MIDDLE DR - LOT 19	1973	Y	Hardee County Property Appraiser	
1436	4201 MIDDLE DR - LOT 20	1973	Y	Hardee County Property Appraiser	
1437	4201 MIDDLE DR - LOT 21	1973	Y	Hardee County Property Appraiser	
1438	4201 MIDDLE DR - LOT 22	1973	Y	Hardee County Property Appraiser	
1439	4201 MIDDLE DR - LOT 23	1973	Y	Hardee County Property Appraiser	
1440	4201 MIDDLE DR - LOT 24	1973	Y	Hardee County Property Appraiser	
1441	4201 MIDDLE DR - LOT 25	1973	Y	Hardee County Property Appraiser	
1442	4201 MIDDLE DR - LOT 26	1973	Y	Hardee County Property Appraiser	
1443	4201 MIDDLE DR - LOT 27	1973	Y	Hardee County Property Appraiser	
1444	4201 MIDDLE DR - LOT 28	1973	Y	Hardee County Property Appraiser	
1445	4201 MIDDLE DR - LOT 31	1973	Y	Hardee County Property Appraiser	
1446	4201 MIDDLE DR - LOT 33	1973	Y	Hardee County Property Appraiser	
1447	4201 MIDDLE DR - LOT 34	1973	Y	Hardee County Property Appraiser	
1448	4201 MIDDLE DR - LOT 4	1973	Y	Hardee County Property Appraiser	
1449	4201 MIDDLE DR - LOT 5	1973	Y	Hardee County Property Appraiser	
1450	4201 MIDDLE DR - LOT 6	1973	Y	Hardee County Property Appraiser	
1451	4201 MIDDLE DR - LOT 7	1973	Y	Hardee County Property Appraiser	
1452	4201 MIDDLE DR - LOT 8	1973	Y	Hardee County Property Appraiser	
1453	4201 MIDDLE DR - LOT 9	1973	Y	Hardee County Property Appraiser	
1454	1001 W MAIN ST	1976	Y	Hardee County Property Appraiser	
1455	1125 N PALM DR	1988	Y	Hardee County Property Appraiser	
1456	1121 N PALM DR	1988	Y	Hardee County Property Appraiser	
1461	1121 BAMBOO LN	1988	Y	Hardee County Property Appraiser	
1462	1117 BAMBOO LN	1988	Y	Hardee County Property Appraiser	
1463	1115 BAMBOO LN	1988	Y	Hardee County Property Appraiser	
1464	1110 COCONUT LN	1988	Y	Hardee County Property Appraiser	
1465	1112 COCONUT LN	1988	Y	Hardee County Property Appraiser	
1466	1116 COCONUT LN	1988	Y	Hardee County Property Appraiser	
1467	1122 COCONUT LN	1988	Y	Hardee County Property Appraiser	
1468	1123 COCONUT LN	1988	Y	Hardee County Property Appraiser	
1470	1113 COCONUT LN	1988	Y	Hardee County Property Appraiser	
1474	1112 DATE LN	1988	Y	Hardee County Property Appraiser	
1476	1118 DATE LN	1988	Y	Hardee County Property Appraiser	
1485	1114 COCONUT LN	1988	Y	Hardee County Property Appraiser	
1489	1110 DATE LN	1988	Y	Hardee County Property Appraiser	
1491	1120 COCONUT LN	1988	Y	Hardee County Property Appraiser	
1492	1123 N PALM DR	1988	Y	Hardee County Property Appraiser	
1494	1116 BAMBOO LN	1988	Y	Hardee County Property Appraiser	
1496	1125 COCONUT LN	1988	Y	Hardee County Property Appraiser	
1505	1120 DATE LN	1988	Y	Hardee County Property Appraiser	
1506	1119 DATE LN	1988	Y	Hardee County Property Appraiser	
1508	1107 DATE LN	1988	Y	Hardee County Property Appraiser	
1511	1121 COCONUT LN	1988	Y	Hardee County Property Appraiser	
1520	1120 MANILA LN	1988	Y	Hardee County Property Appraiser	
1525	1121 MANILA LN	1988	Y	Hardee County Property Appraiser	
1529	1113 MANILA LN	1988	Y	Hardee County Property Appraiser	
1532	1114 PALMETTO LN	1988	Y	Hardee County Property Appraiser	
1533	1116 PALMETTO LN	1988	Y	Hardee County Property Appraiser	
1539	1123 SABAL LN	1988	Y	Hardee County Property Appraiser	
1550	1102 ROYAL LN	1988	Y	Hardee County Property Appraiser	
1556	1114 ROYAL LN	1988	Y	Hardee County Property Appraiser	
1557	1116 ROYAL LN	1988	Y	Hardee County Property Appraiser	
1558	1118 ROYAL LN	1988	Y	Hardee County Property Appraiser	
1560	1122 ROYAL LN	1988	Y	Hardee County Property Appraiser	
1561	1124 ROYAL LN	1988	Y	Hardee County Property Appraiser	
1563	4689 W PALM DR	1988	Y	Hardee County Property Appraiser	
1568	4679 W PALM DR	1988	Y	Hardee County Property Appraiser	
1572	4671 W PALM DR	1988	Y	Hardee County Property Appraiser	
1573	4669 W PALM DR	1988	Y	Hardee County Property Appraiser	
1575	4665 W PALM DR	1988	Y	Hardee County Property Appraiser	
1579	4657 W PALM DR	1988	Y	Hardee County Property Appraiser	



1582	4651 W PALM DR	1988	Y	Hardee County Property Appraiser	
1584	4647 W PALM DR	1988	Y	Hardee County Property Appraiser	
1585	4645 W PALM DR	1988	Y	Hardee County Property Appraiser	
1617	1103 ROYAL LN	1973	Y	Hardee County Property Appraiser	
1620	1108 QUEEN LN	1108	Y	Hardee County Property Appraiser	
1666	1124 KING LN	1987	Y	Hardee County Property Appraiser	































